Attachment C

All Candidates

Map contains representative projects known to the City. It does not indicate priority or funding levels.

City of Bellevue
GIS Services

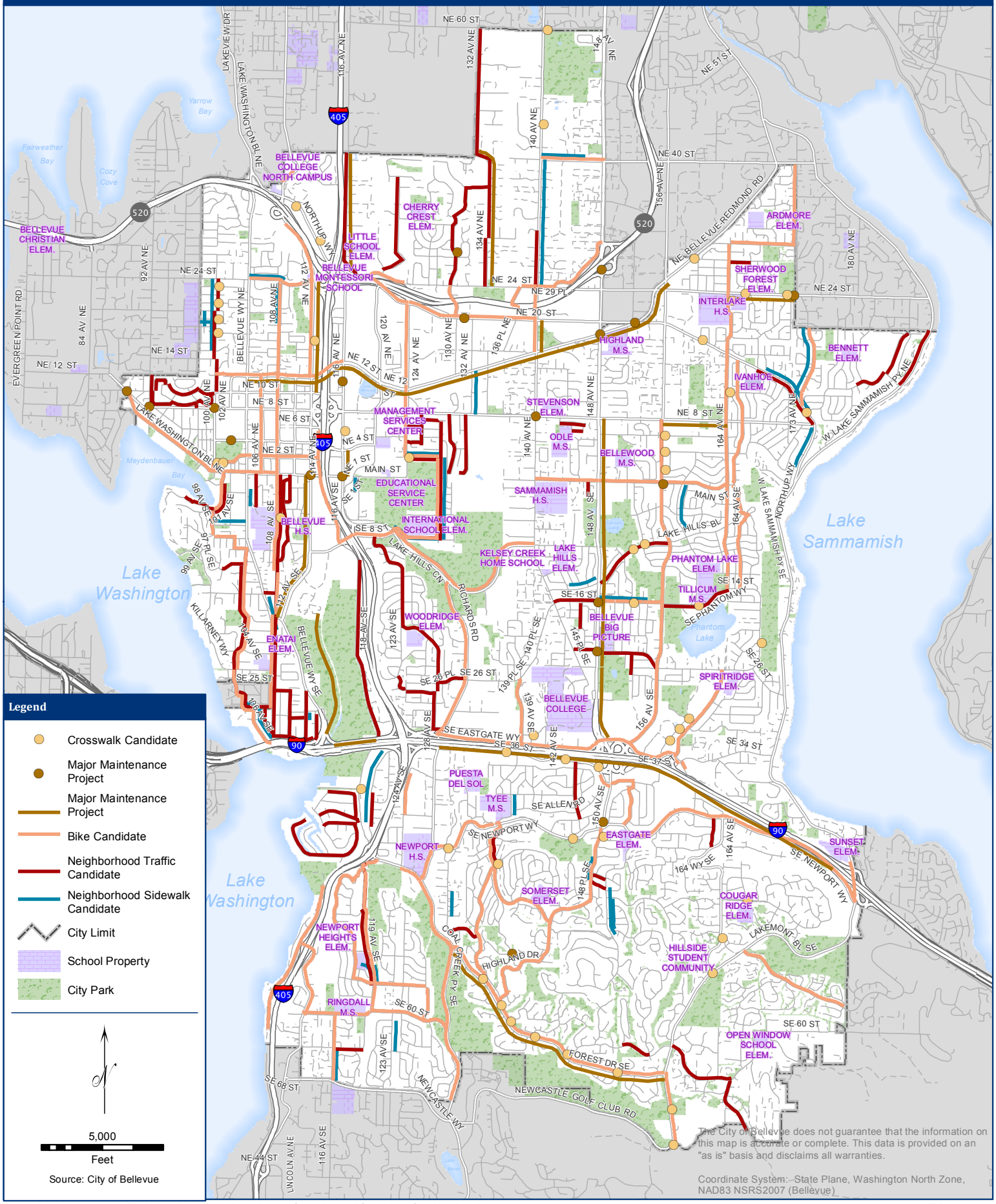

Date: 7/8/2016 File Name: V:\tr\arcgis\PotentialLevyCandidates\AllCandidatesCombined_8x11.mxd IT Department

Bike Candidates

Map contains representative projects known to the City. It does not indicate priority or funding levels.

City of Bellevue
GIS Services

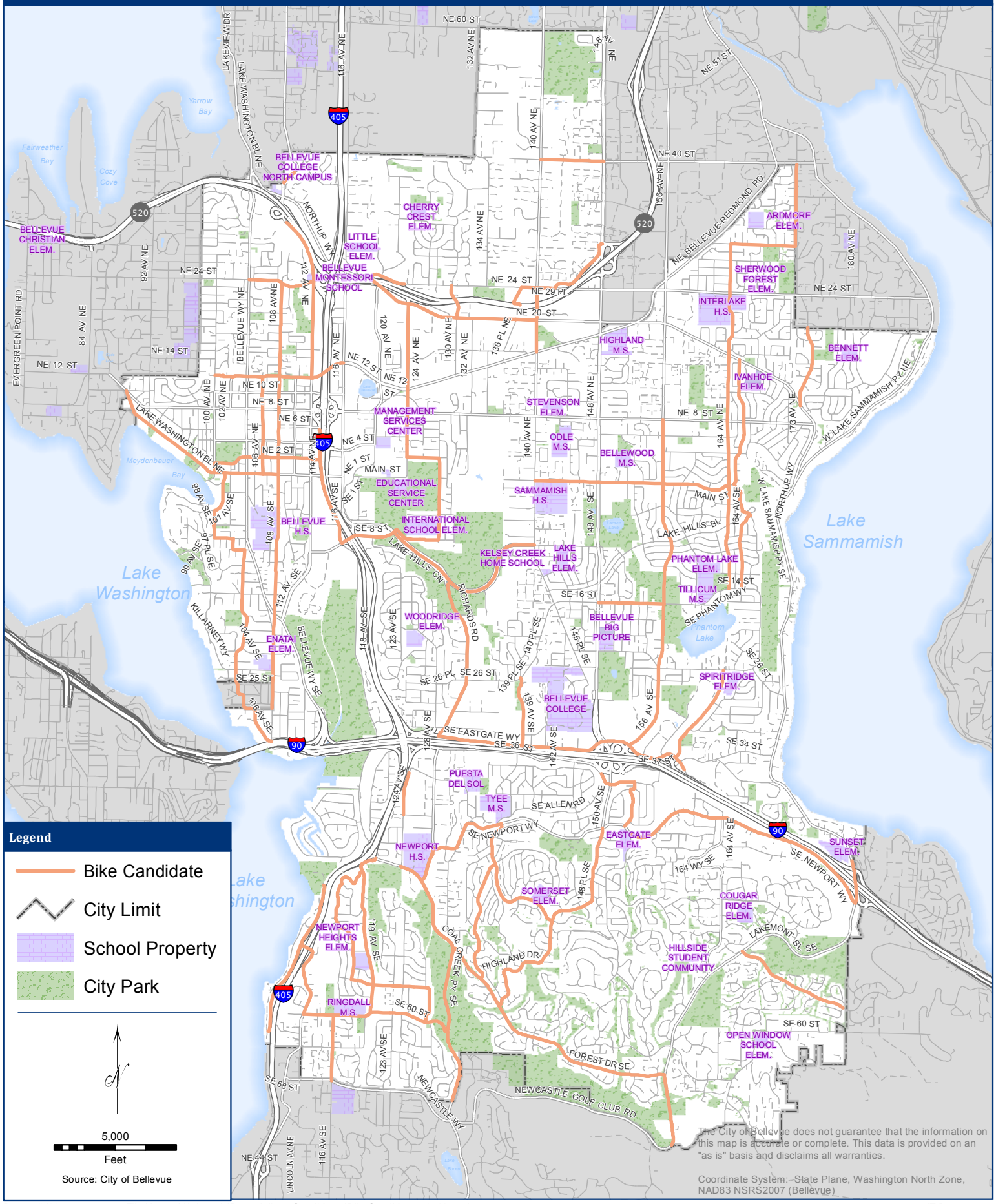

Date: 7/8/2016 File Name: V:\tr\arcgis\PotentialLevyCandidates\BikeCandidates_8x11.mxd IT Department

Major Maintenance Project Candidates

Map contains representative projects known to the City. It does not indicate priority or funding levels.

City of Bellevue GIS Services

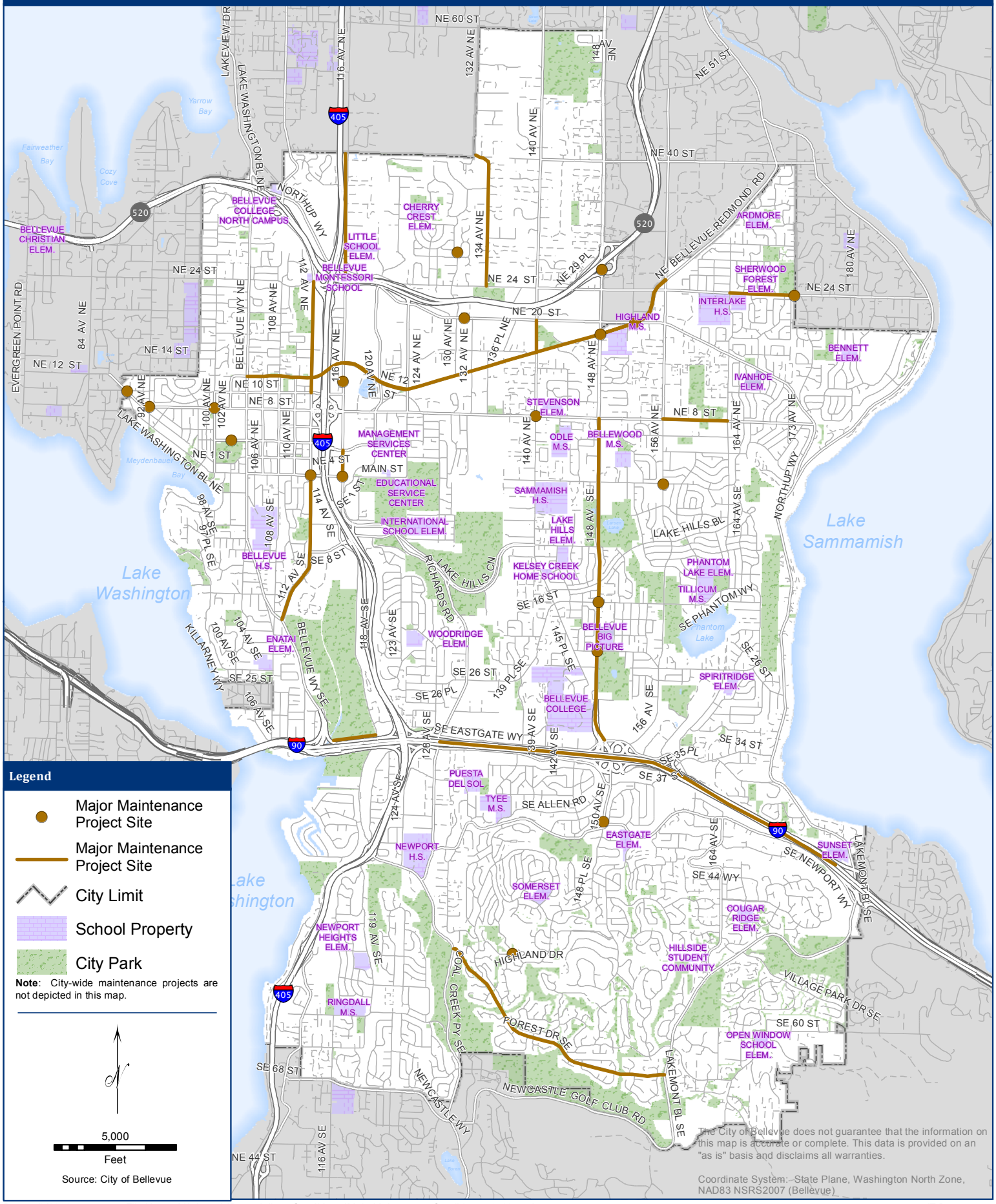

Date: 7/8/2016 File Name: V:\tr\arcgis\PotentialLevyCandidates\MajorMaintenanceCandidates_8x11.mxd IT Department

Neighborhood Sidewalk Candidates

Map contains representative projects known to the City. It does not indicate priority or funding levels.

City of Bellevue GIS Services

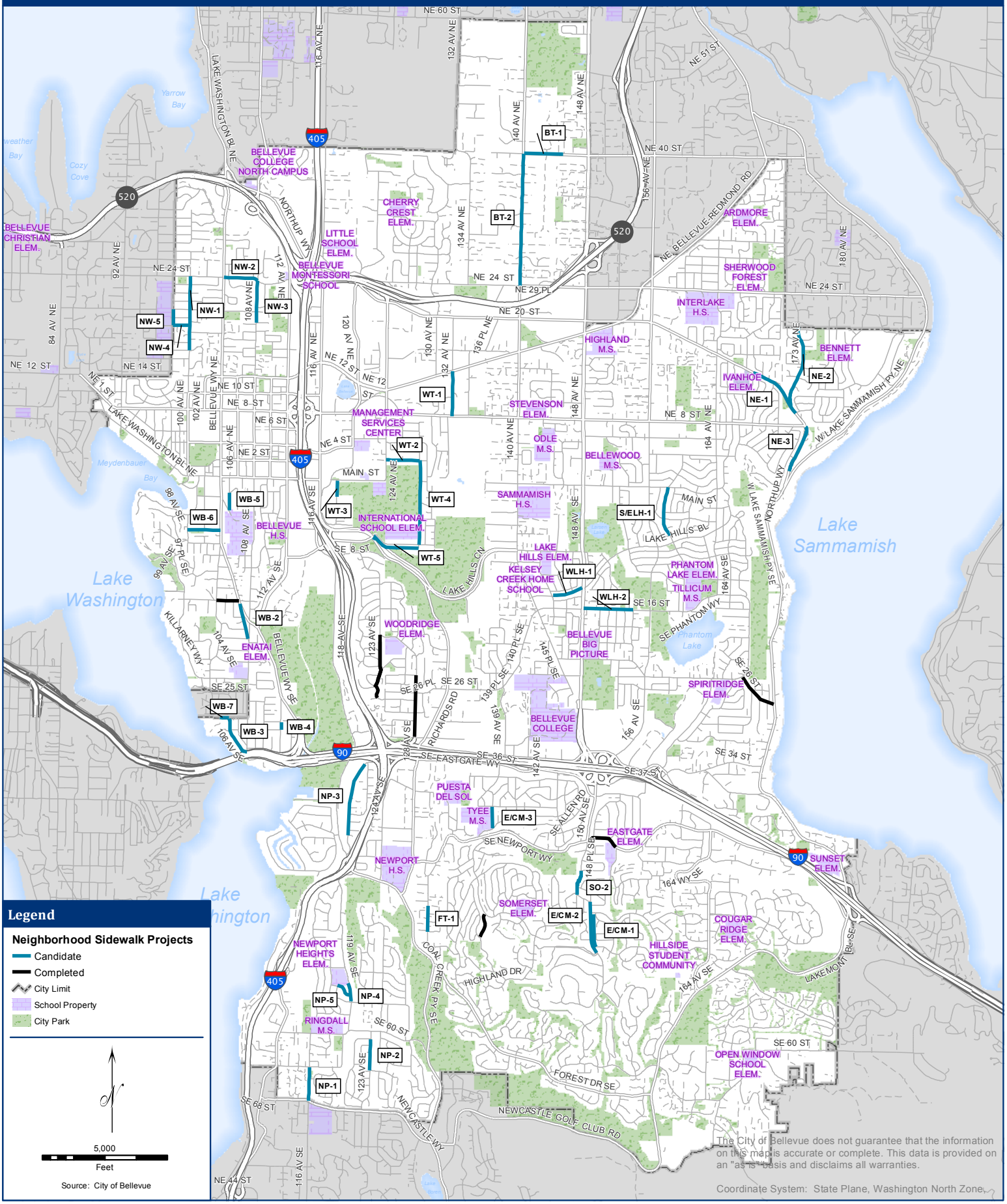

Date: 7/8/2016 File Name: V:\tr\arcgis\PotentialLevyCandidates\NeighborhoodSidewalkCandidates_8x11.mxd IT Department

Neighborhood Traffic Candidates

Map contains representative projects known to the City. It does not indicate priority or funding levels.

City of Bellevue
GIS Services

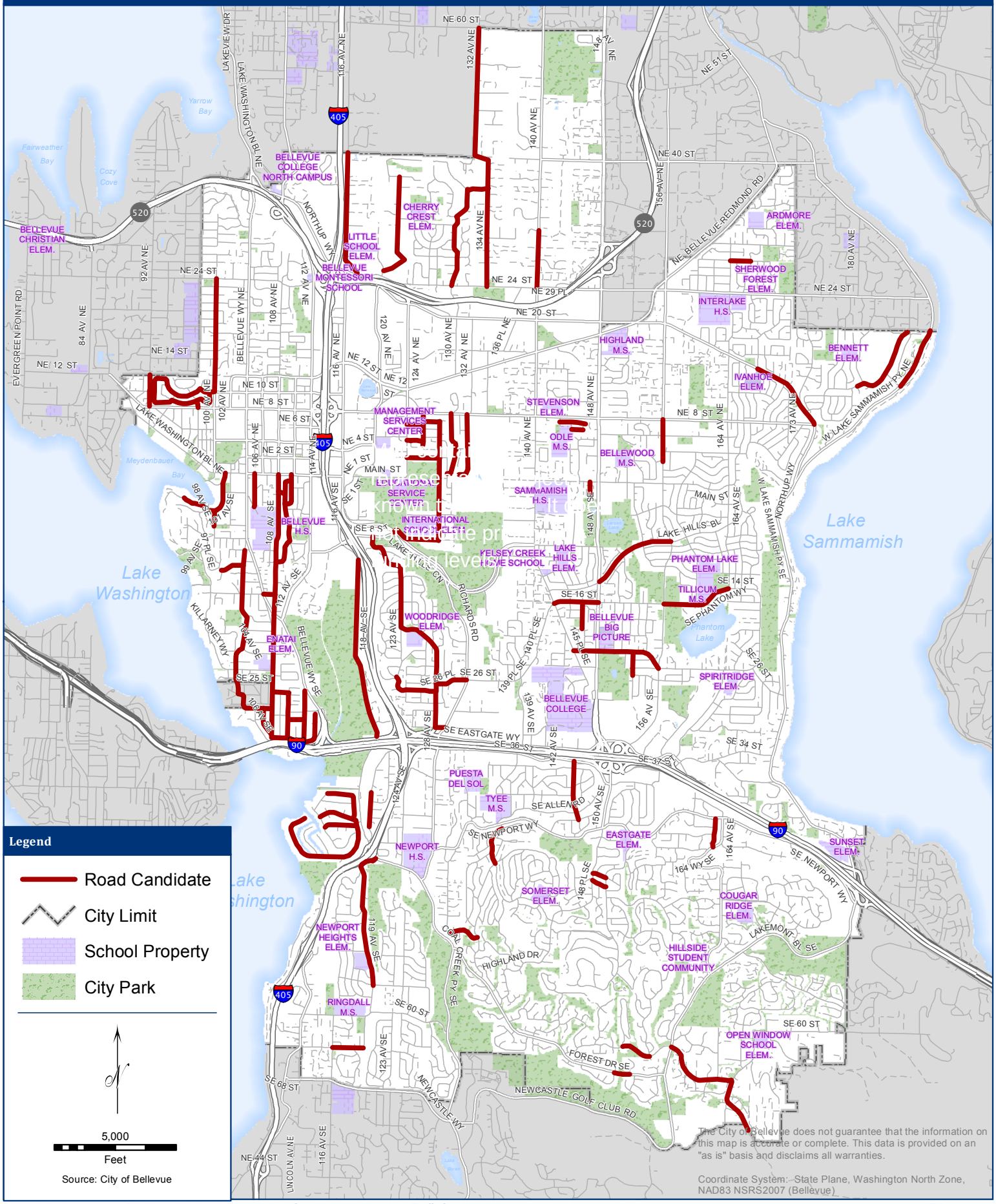

The City of Bellevue does not guarantee that the information on this map is accurate or complete. This data is provided on an "as is" basis and disclaims all warranties.

Coordinate System: State Plane, Washington North Zone, NAD83 NSRS2007 (Bellevue)

Date: 7/8/2016 File Name: V:\tr\arcgis\PotentialLevyCandidates\NeighborhoodTrafficCandidates_8x11.mxd IT Department

Pedestrian Crossing Candidates

Map contains representative projects known to the City. It does not indicate priority or funding levels.

City of Bellevue
GIS Services

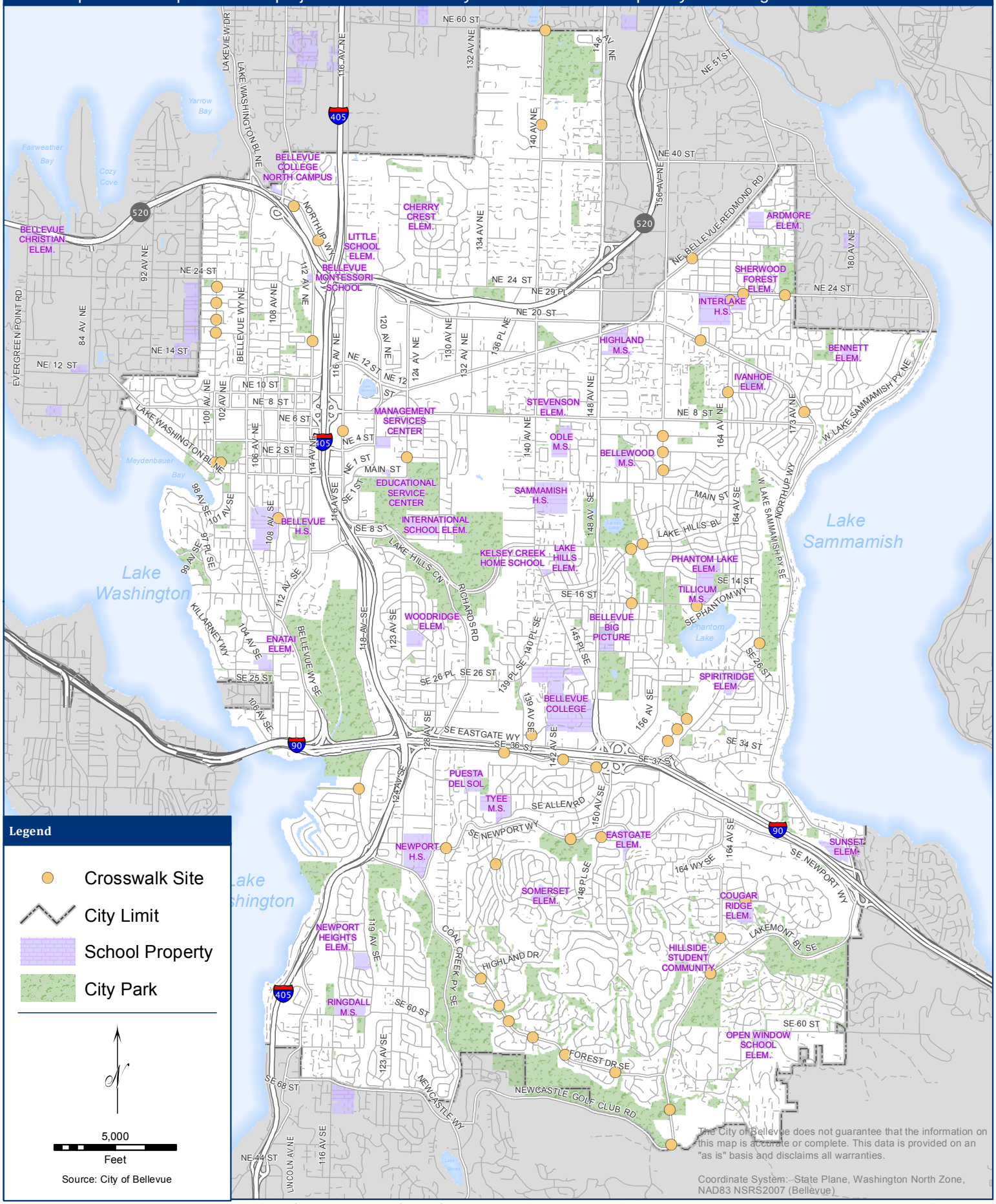

Date: 7/8/2016 File Name: V:\tr\arcgis\PotentialLevyCandidates\PedestrianCrossingCandidates_8x11.mxd IT Department