DRAFT

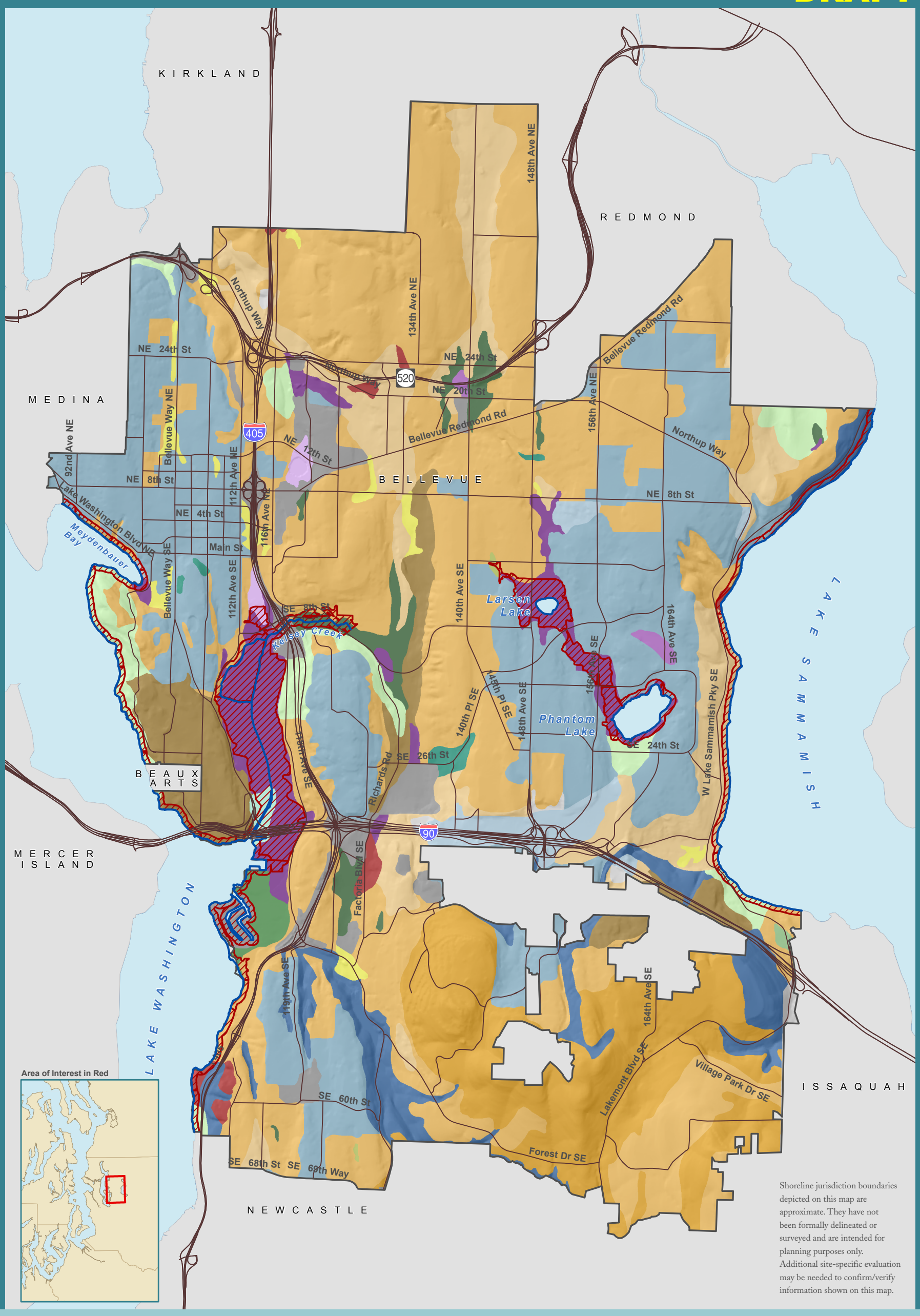

Shoreline jurisdiction boundaries depicted on this map are approximate. They have not been formally delineated or surveyed and are intended for planning purposes only. Additional site-specific evaluation may be needed to confirm/verify information shown on this map.

USDA NRCS SSURGO Soil Types

City of Bellevue Shoreline Master Program

Figure 9a

CITY OF BELLEVUE WASHINGTON

THE WATERSHED COMPANY

0 0.25 0.5 Miles

August 2008
Data: The Watershed Company, City of Bellevue

NRCS Soils

- Alderwood and Kitsap soils
- Arents, Alderwood material
- Arents, Everett material
- Everett-Alderwood gravelly sandy loams
- Beausite gravelly sandy loam
- Alderwood gravelly sandy loam
- Everett gravelly sandy loam
- Bellingham silt loam
- Briscot silt loam
- Buckley silt loam
- Kitsap silt loam
- Mixed alluvial sand
- Norma sandy loam
- Orcas peat
- Indianola loamy fine sand
- Pilchuck loamy fine sand
- Puyallup fine sandy loam
- Ovall gravelly loam
- Ragnar-Indianola association
- Sammamish silt loam
- Snohomish silt loam
- Seattle muck
- Shalcar muck
- Tukwila muck
- Unknown
- Urban land
- Shoreline Juris.
- Ordinary High Water Mark
- Lakes
- City Boundary
- Major Streets

DRAFT

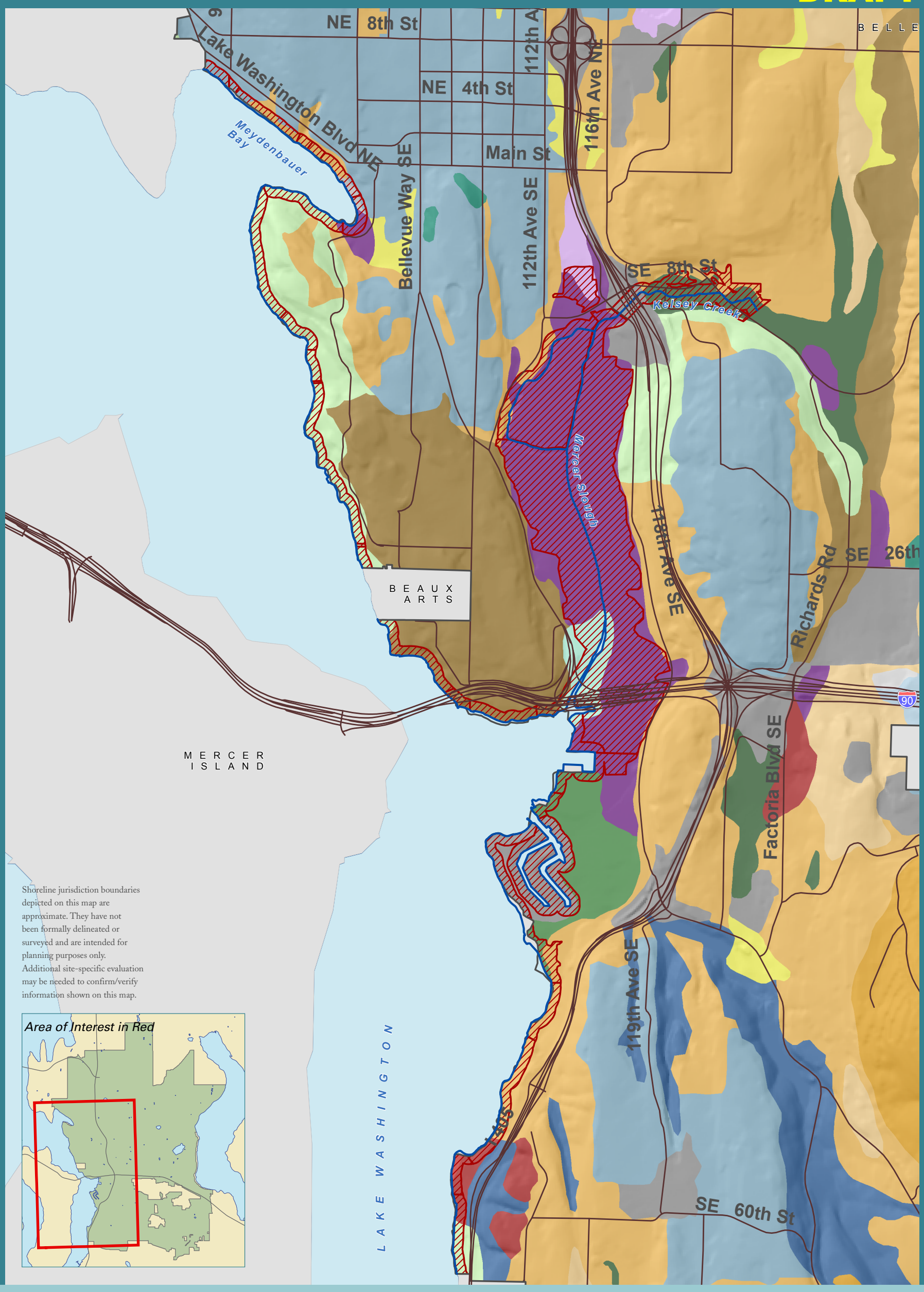

USDA NRCS SSURGO Soil Types

Lake Washington, Mercer Slough, and Kelsey Creek

City of Bellevue Shoreline Master Program

Figure 9b

0 0.25 Miles

August 2008
Data: The Watershed Company, NRCS
City of Bellevue

NRCS Soils

- Alderwood and Kitsap soils
- Arents, Alderwood material
- Arents, Everett material
- Everett-Alderwood gravelly sandy loams
- Beausite gravelly sandy loam
- Alderwood gravelly sandy loam
- Everett gravelly sandy loam
- Bellingham silt loam
- Briscot silt loam
- Buckley silt loam
- Kitsap silt loam
- Mixed alluvial sand
- Norma sandy loam
- Orcas peat
- Indianola loamy fine sand
- Pilchuck loamy fine sand
- Puyallup fine sandy loam
- Ovall gravelly loam
- Ragnar-Indianola association
- Sammamish silt loam
- Snohomish silt loam
- Seattle muck
- Shalcar muck
- Tukwila muck
- Unknown
- Urban land
- Shoreline Juris.
- Ordinary High Water Mark
- Lakes
- City Boundary
- Major Streets

DRAFT

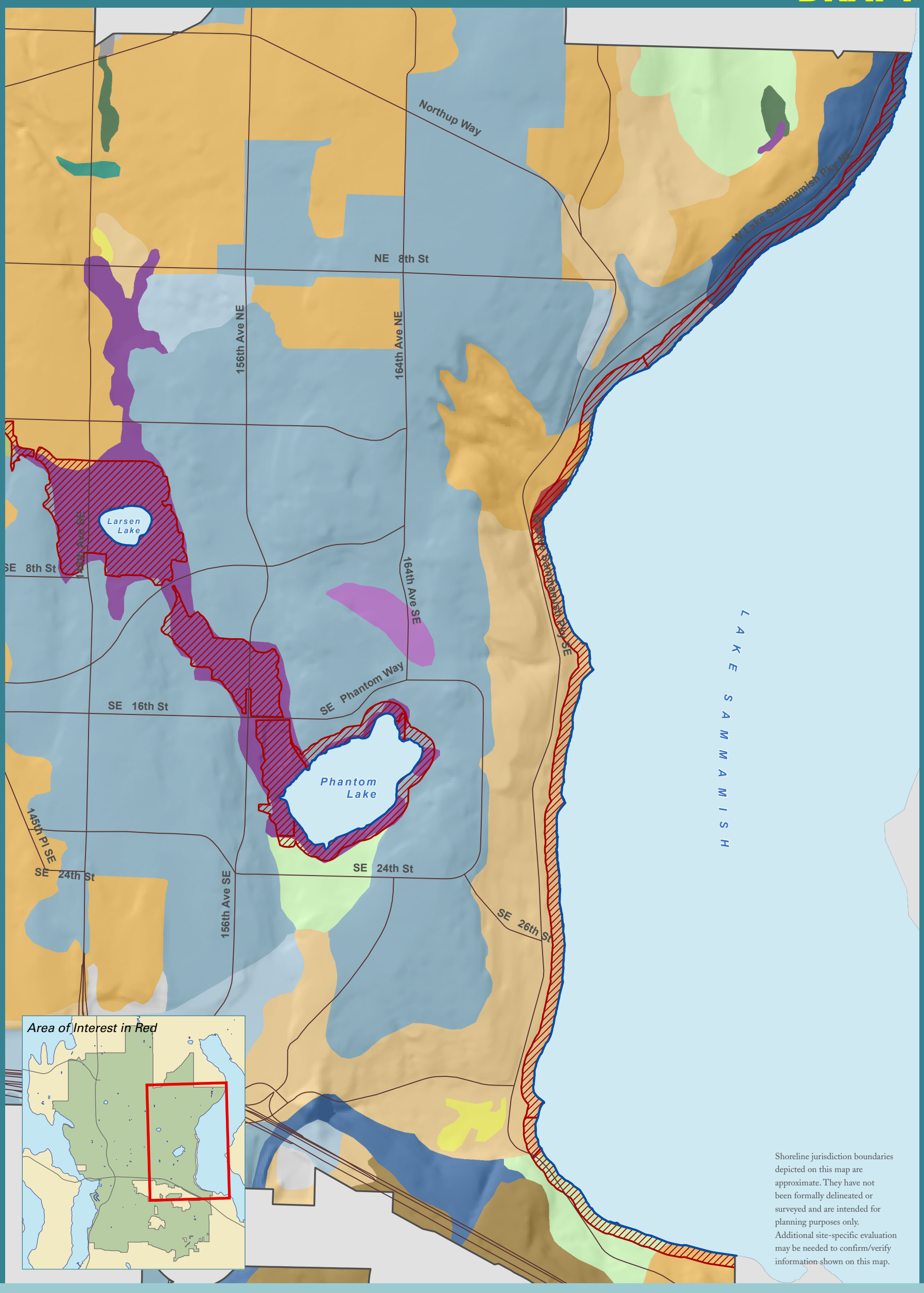

USDA NRCS SSURGO Soil Types

Lake Sammamish/Phantom Lake

City of Bellevue Shoreline Master Program

Figure 9c

City of Bellevue Washington

The Watershed Company

0 0.25 Miles

August 2008
Data: The Watershed Company, NRCS, City of Bellevue

NRCS Soils

- Alderwood and Kitsap soils
- Arents, Alderwood material
- Arents, Everett material
- Everett-Alderwood gravelly sandy loams
- Beausite gravelly sandy loam
- Alderwood gravelly sandy loam
- Everett gravelly sandy loam
- Bellingham silt loam
- Briscot silt loam
- Buckley silt loam
- Kitsap silt loam
- Mixed alluvial sand
- Norma sandy loam
- Orcas peat
- Indianola loamy fine sand
- Pilchuck loamy fine sand
- Puyallup fine sandy loam
- Ovall gravelly loam
- Ragnar-Indianola association
- Sammamish silt loam
- Snohomish silt loam
- Seattle muck
- Shalcar muck
- Tukwila muck
- Unknown
- Urban land
- Shoreline Juris.
- Ordinary High Water Mark
- Lakes
- City Boundary
- Major Streets