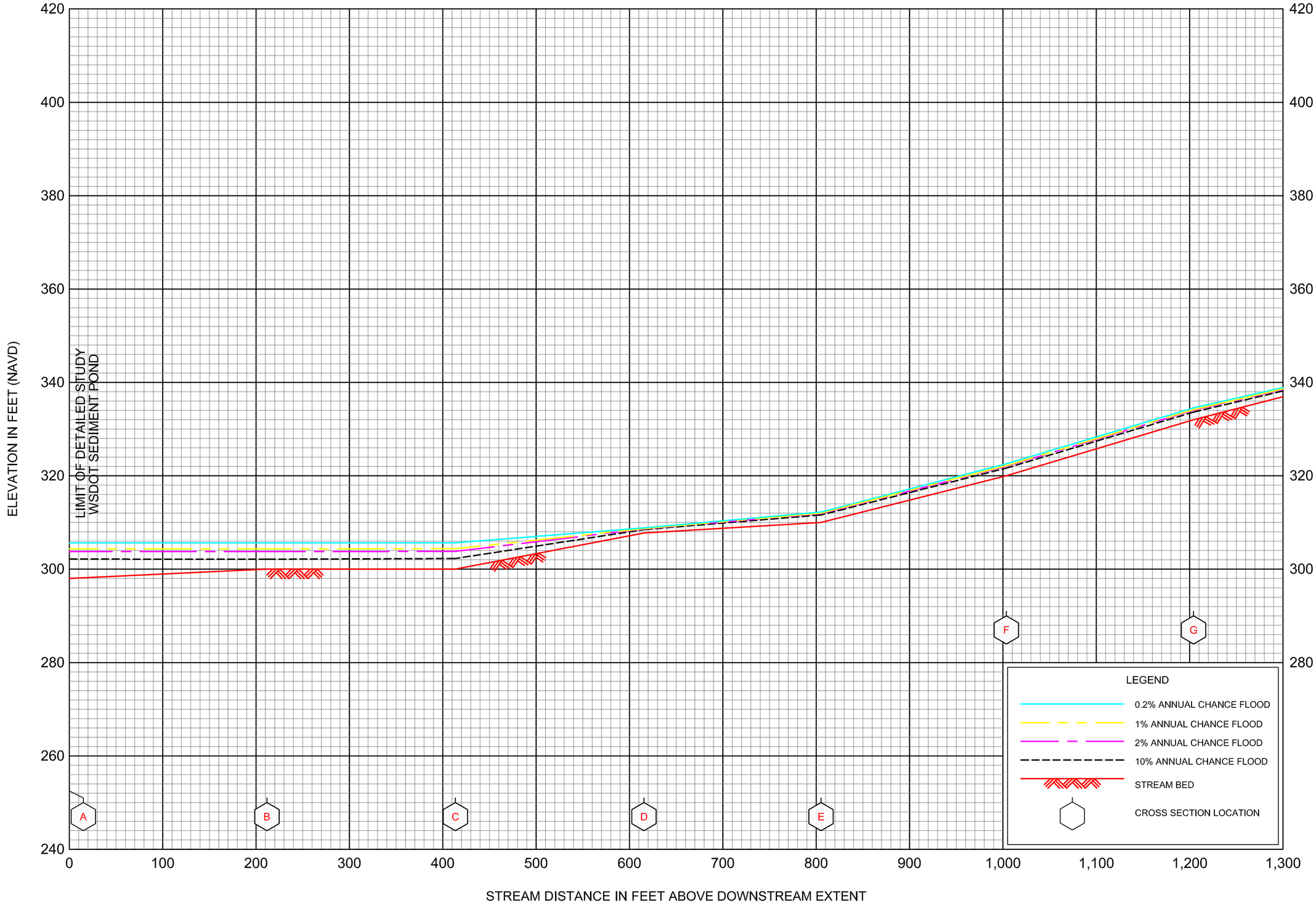

FLOOD PROFILES

UPPER VASA CREEK

FEDERAL EMERGENCY MANAGEMENT AGENCY

KING COUNTY, WA

AND INCORPORATED AREAS

04P

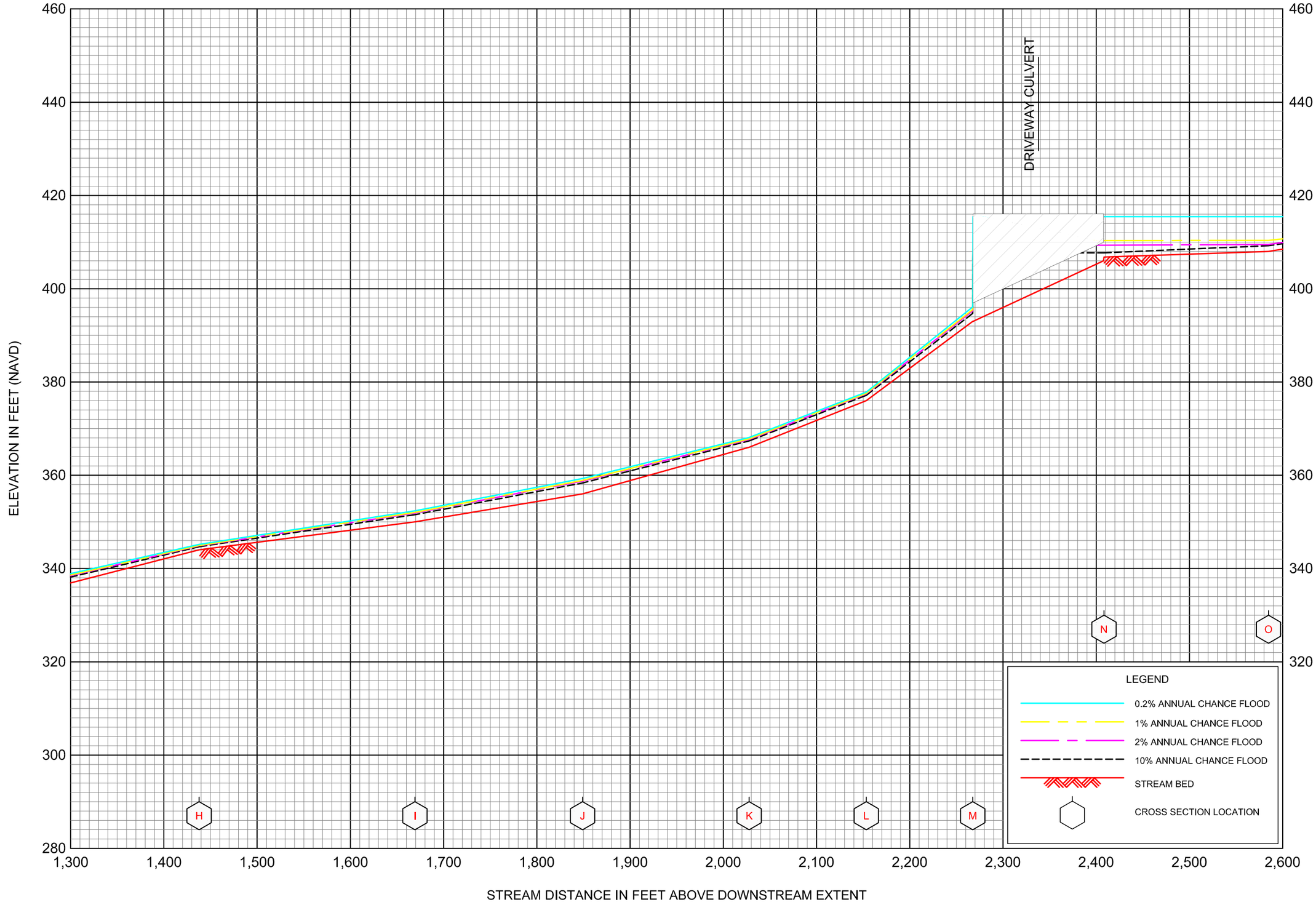

FLOOD PROFILES

UPPER VASA CREEK

FEDERAL EMERGENCY MANAGEMENT AGENCY

KING COUNTY, WA

AND INCORPORATED AREAS

05P

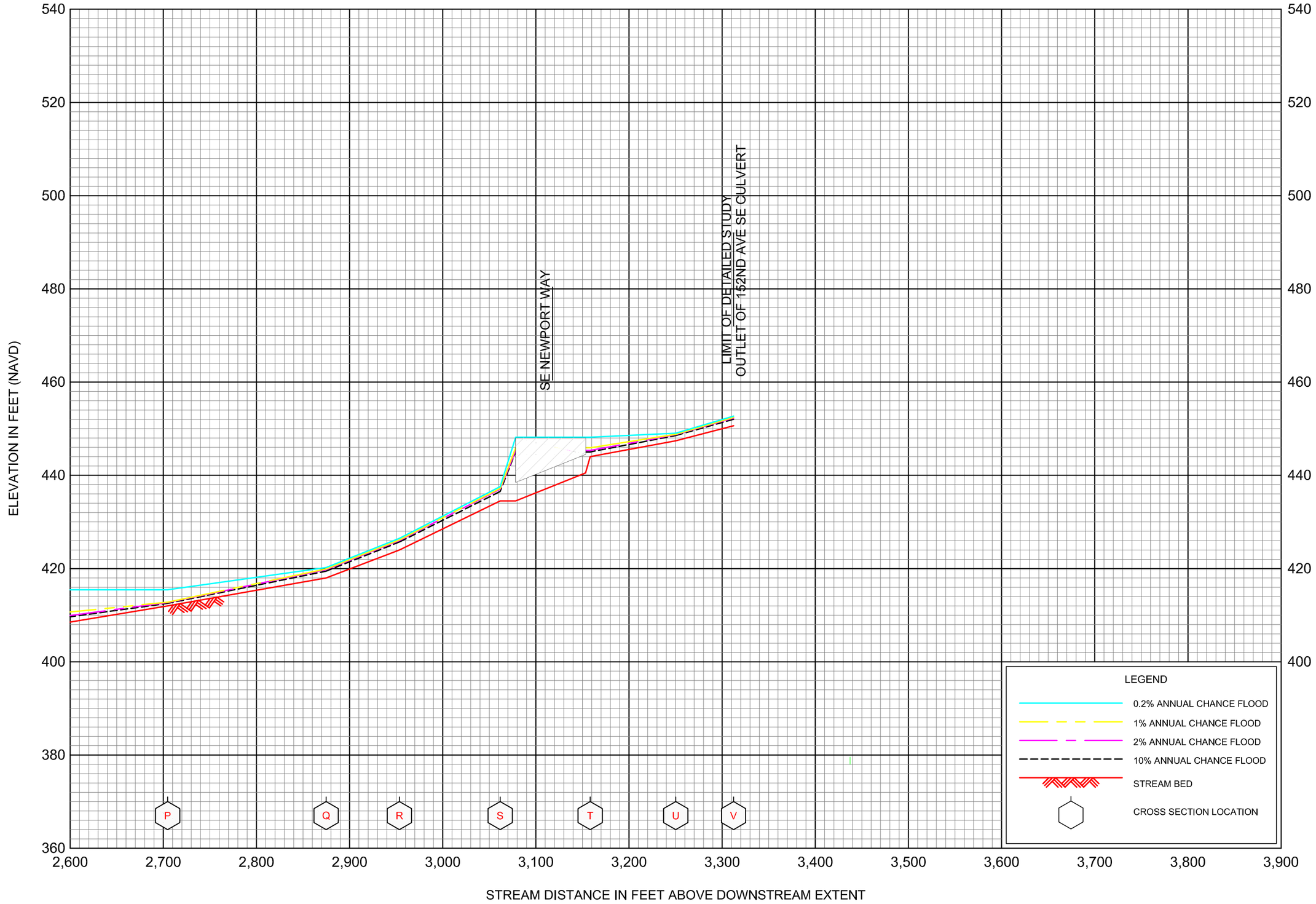

FLOOD PROFILES

UPPER VASA CREEK

FEDERAL EMERGENCY MANAGEMENT AGENCY

KING COUNTY, WA

AND INCORPORATED AREAS

06P

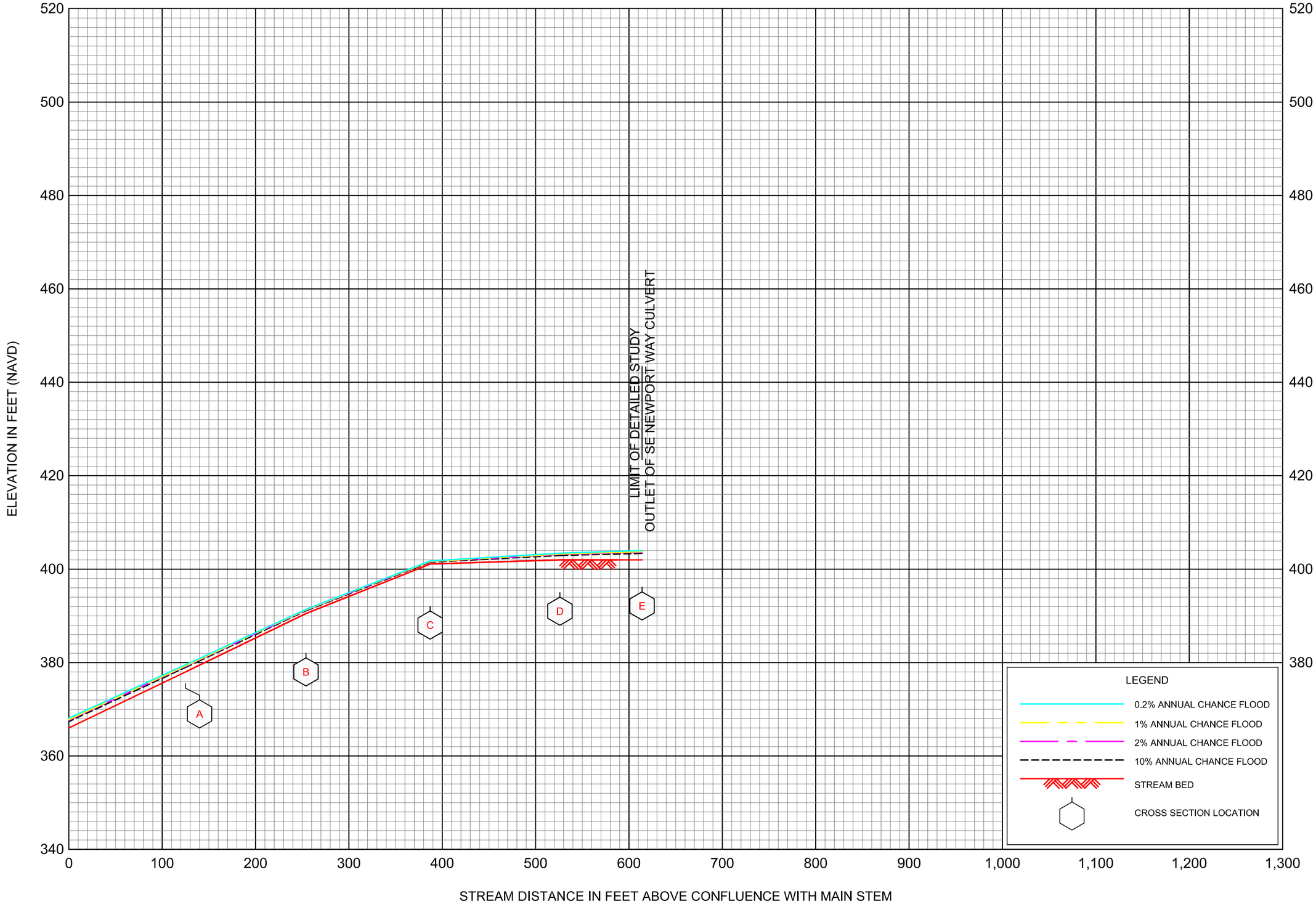

FLOOD PROFILES

EAST BRANCH UPPER VASA CREEK

FEDERAL EMERGENCY MANAGEMENT AGENCY

KING COUNTY, WA

AND INCORPORATED AREAS

07P