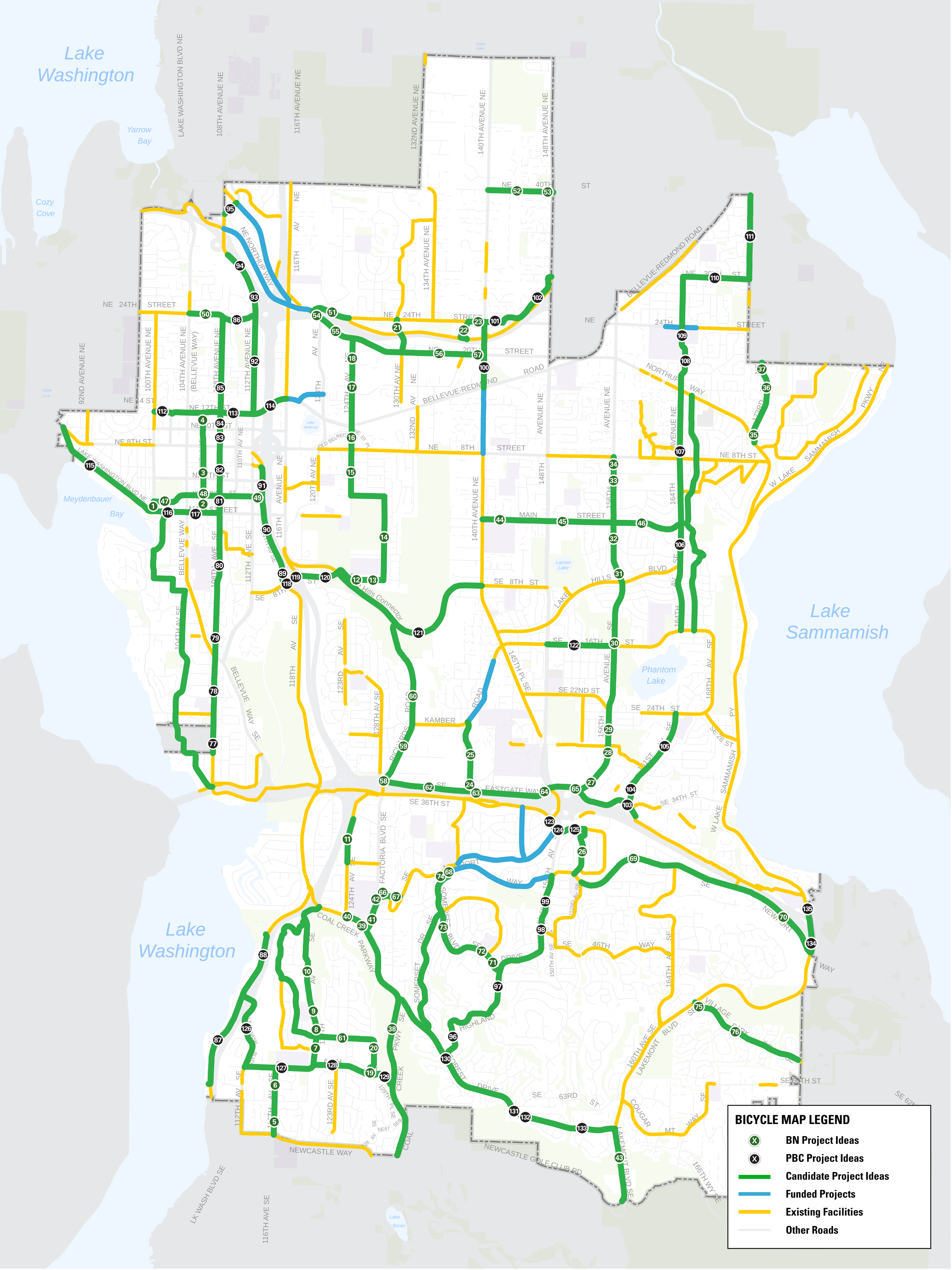
Lake Washington
Lake Sammamish
Meydenbauer Bay
Yarrow Bay
Cozy Cove
Phantom Lake
Larsen Lake
Lake Bellevue
Lake Boren
BICYCLE MAP LEGEND
BN Project Ideas
PBC Project Ideas
Candidate Project Ideas
Funded Projects
Existing Facilities
Other Roads

1 PROJECT IDEA BN-1: 100TH AVE NE

Main St to NE 1st St

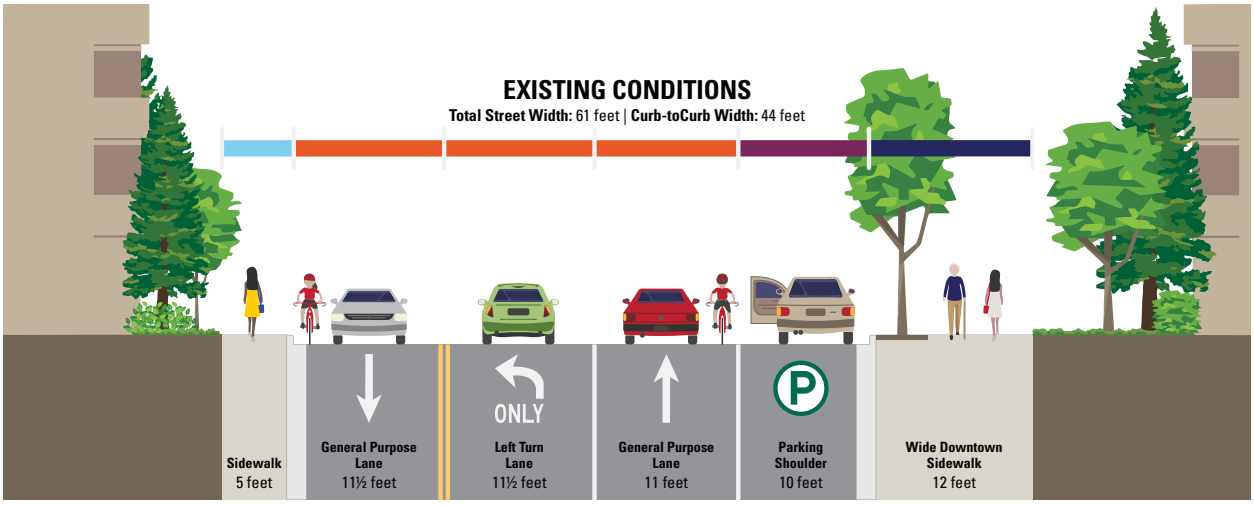

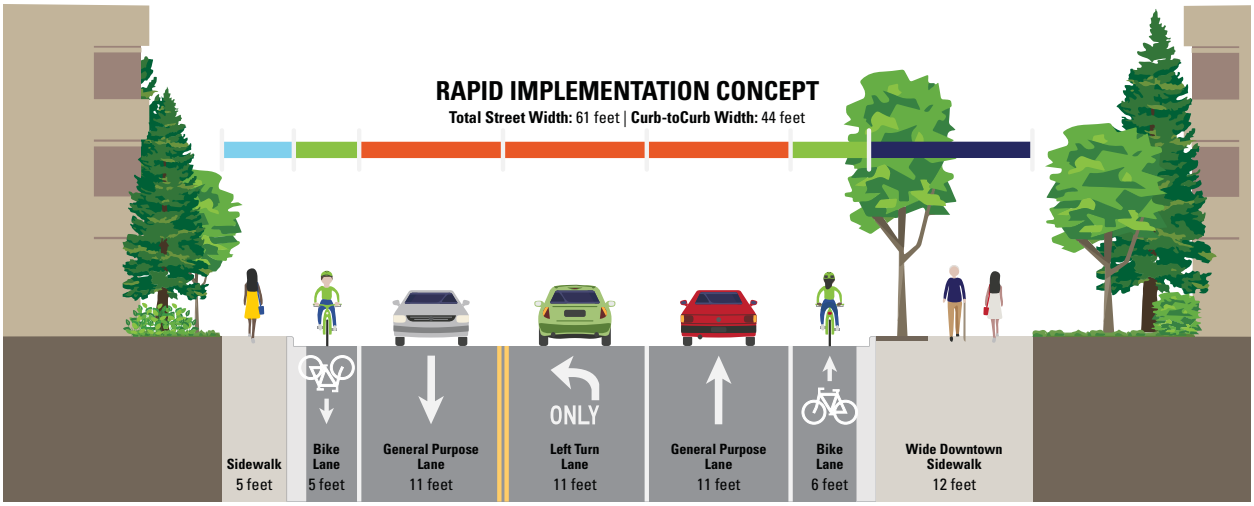

2 PROJECT IDEA BN-2: 106TH AVE NE

Main St to NE 4th St

Existing Conditions

Total Street Width: 51 feet / **Curb-to-Curb:** 43 feet

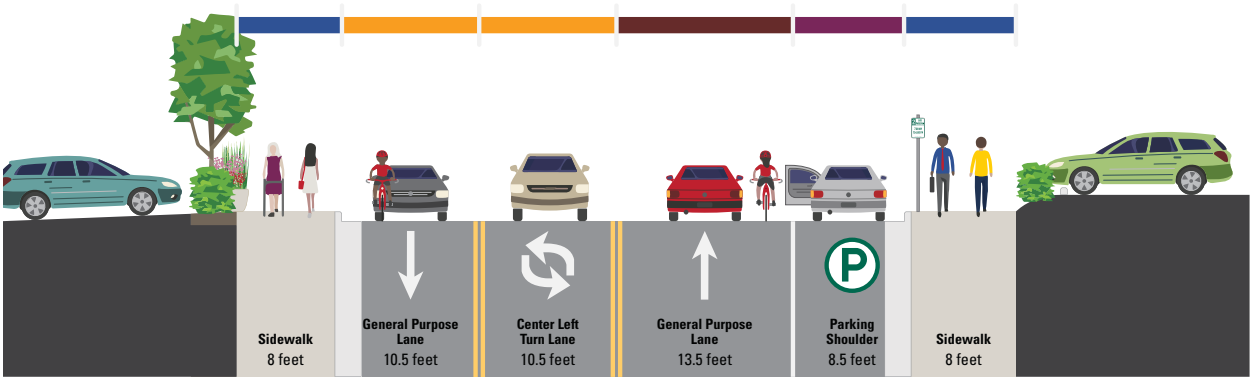

Rapid Implementation Concept

Total Street Width: 51 feet / **Curb-to-Curb:** 43 feet

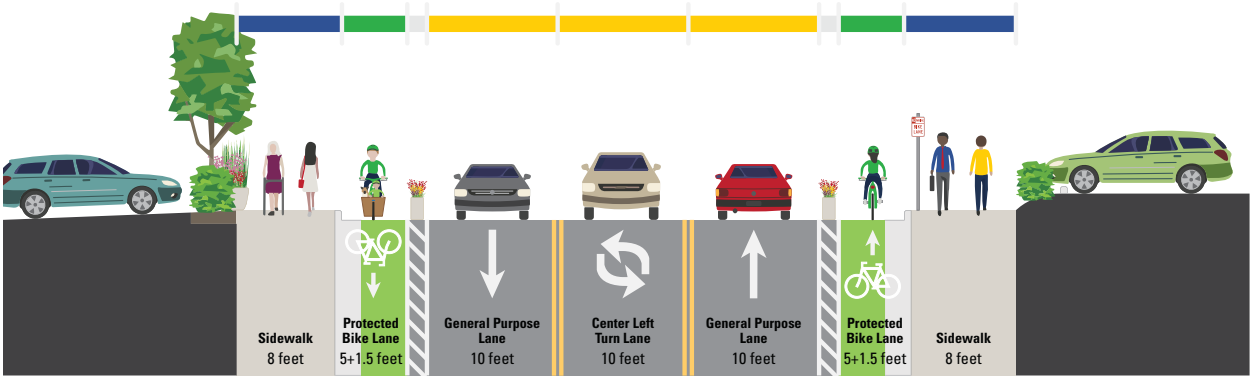

3 PROJECT IDEA BN-2: 106TH AVE NE

NE 4th St to NE 8th St

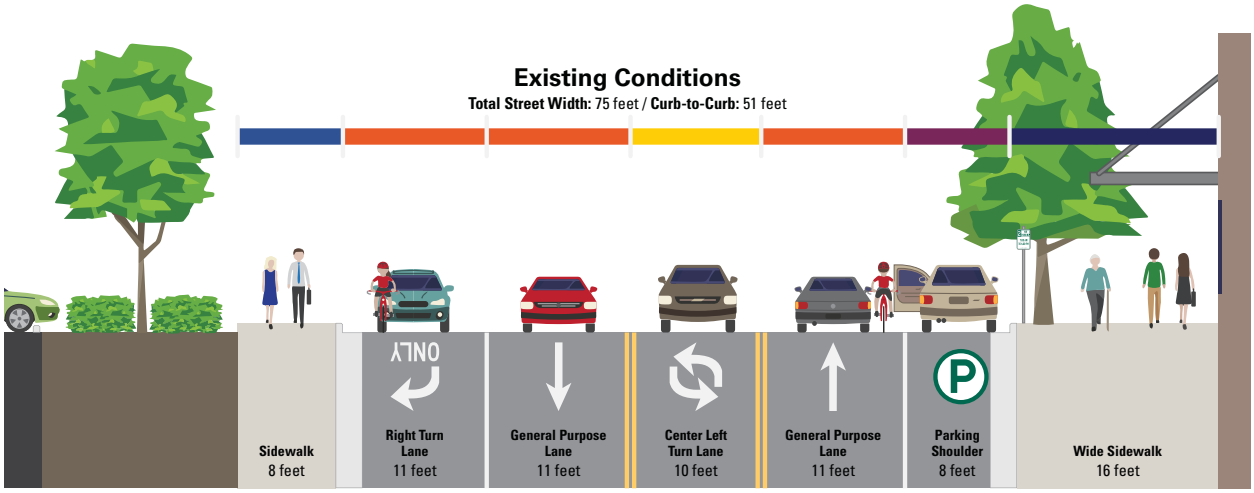

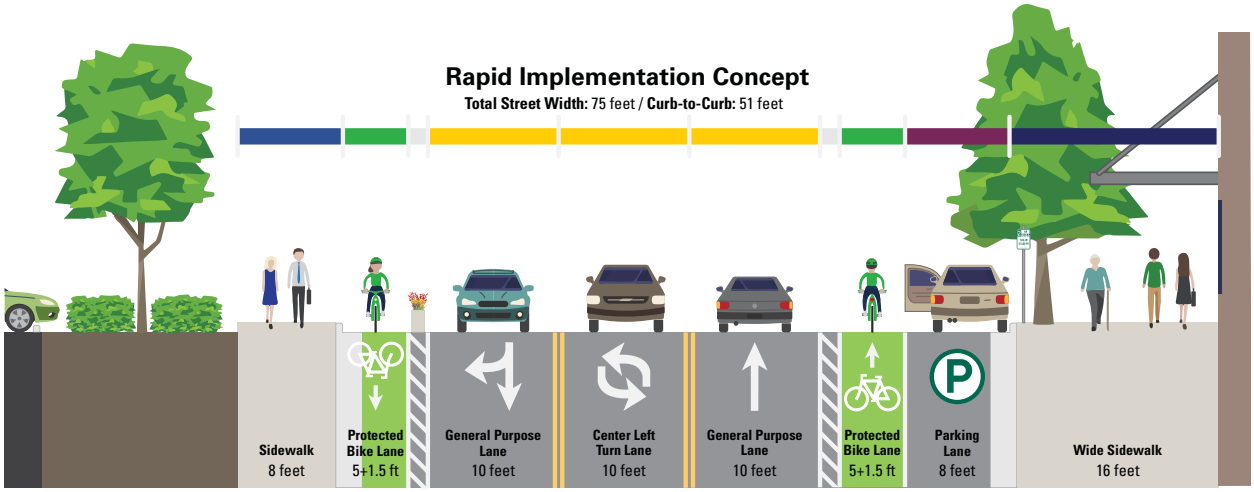

4 PROJECT IDEA BN-2: 106TH AVE NE

NE 10th St to NE 12th St

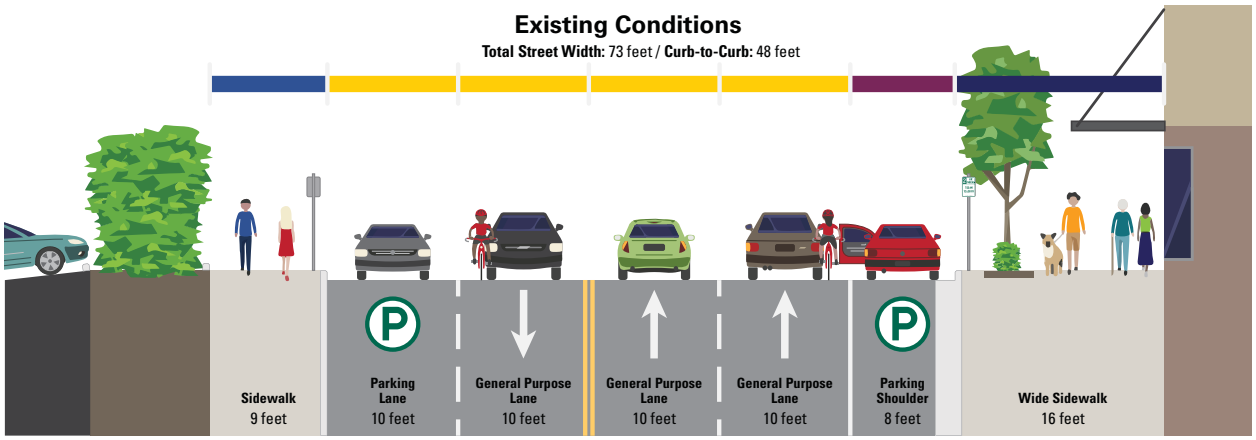

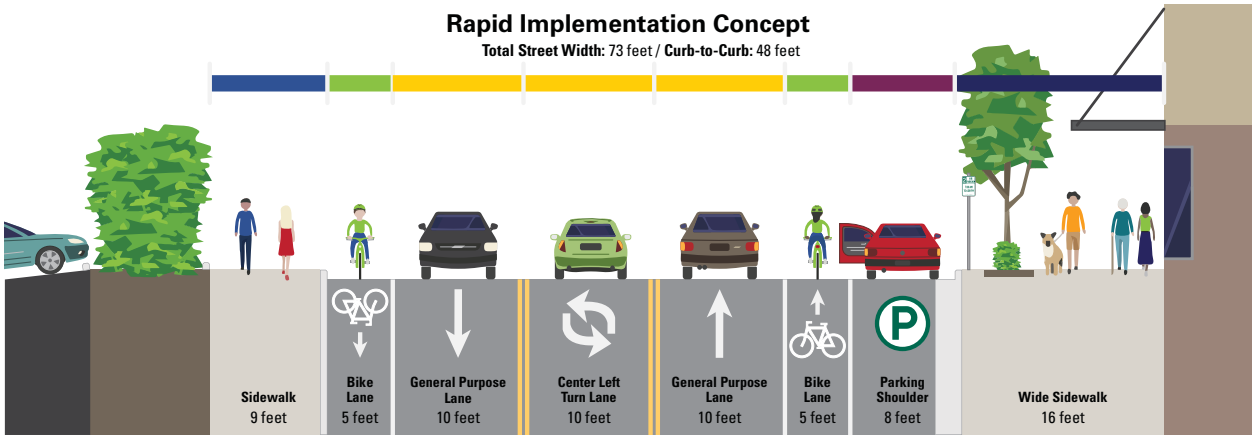

5 PROJECT IDEA BN-3: 116TH AVE SE

Newcastle Way to SE 65th Pl

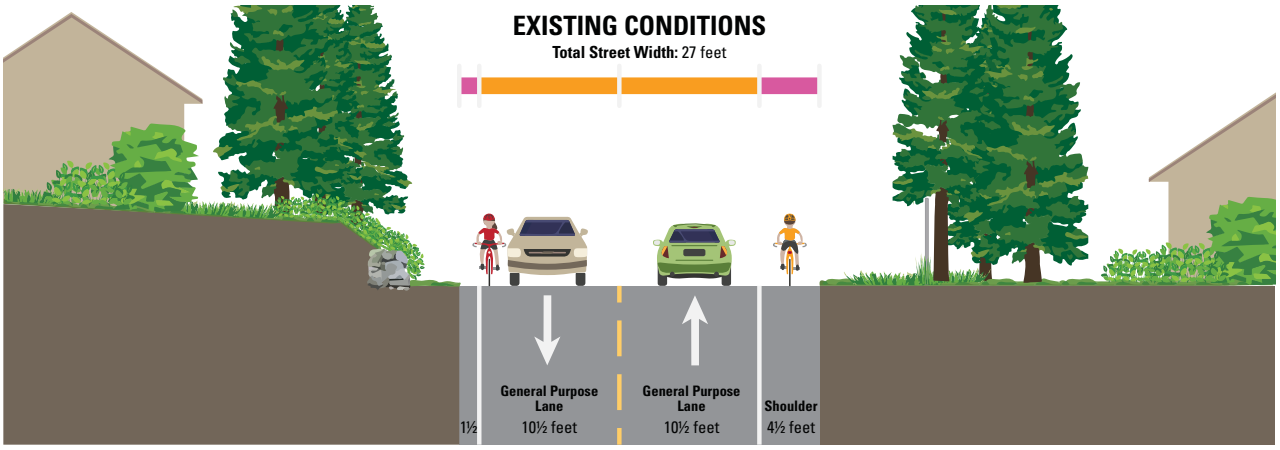

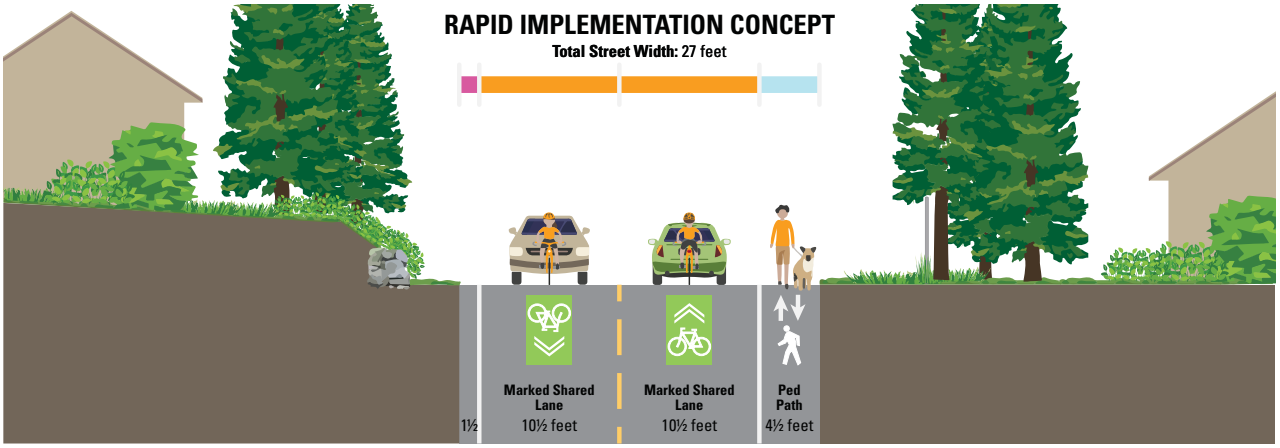

6 PROJECT IDEA BN-3: 116TH AVE SE

SE 63rd St to SE 61st Pl

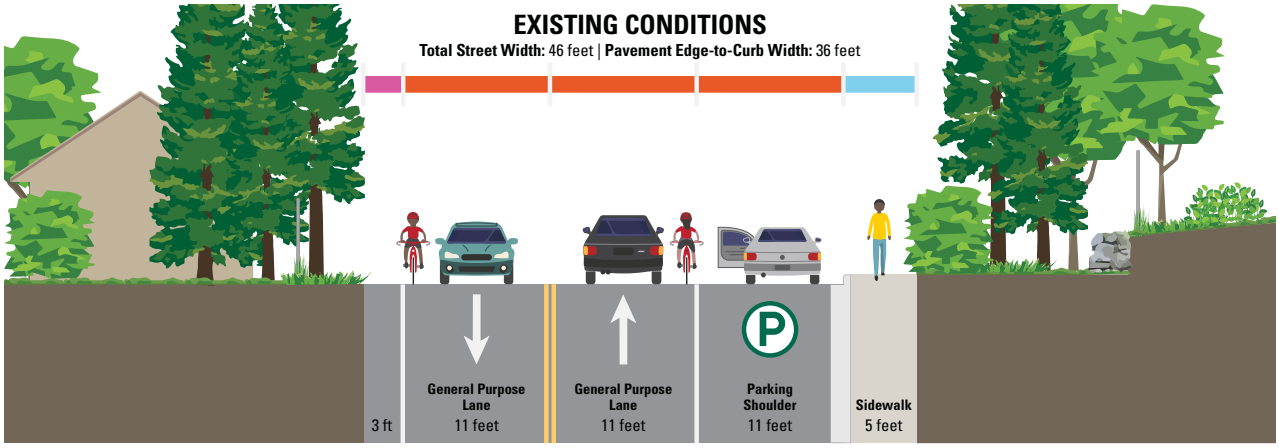

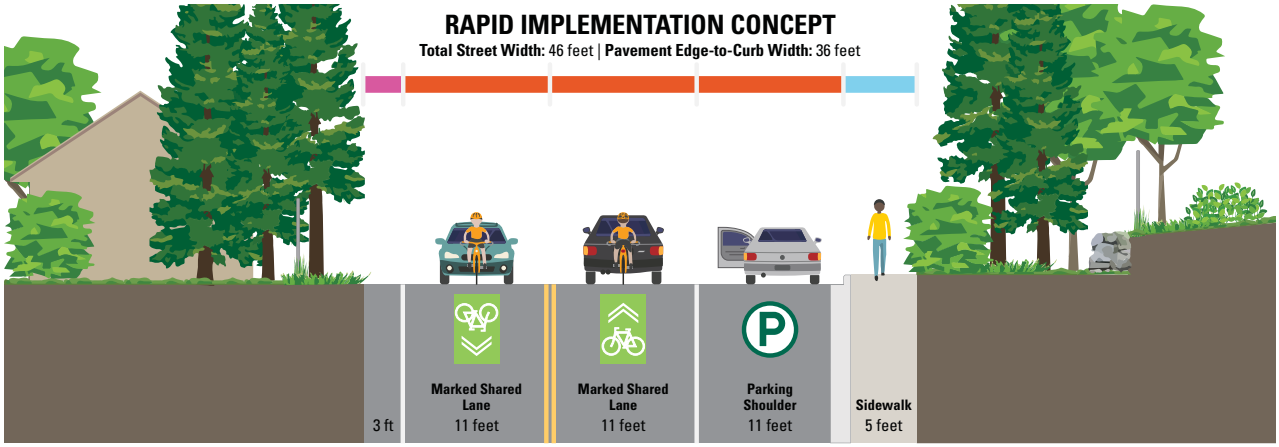

7 PROJECT IDEA BN-4: 119TH AVE SE

SE 60th St to SE 56th St

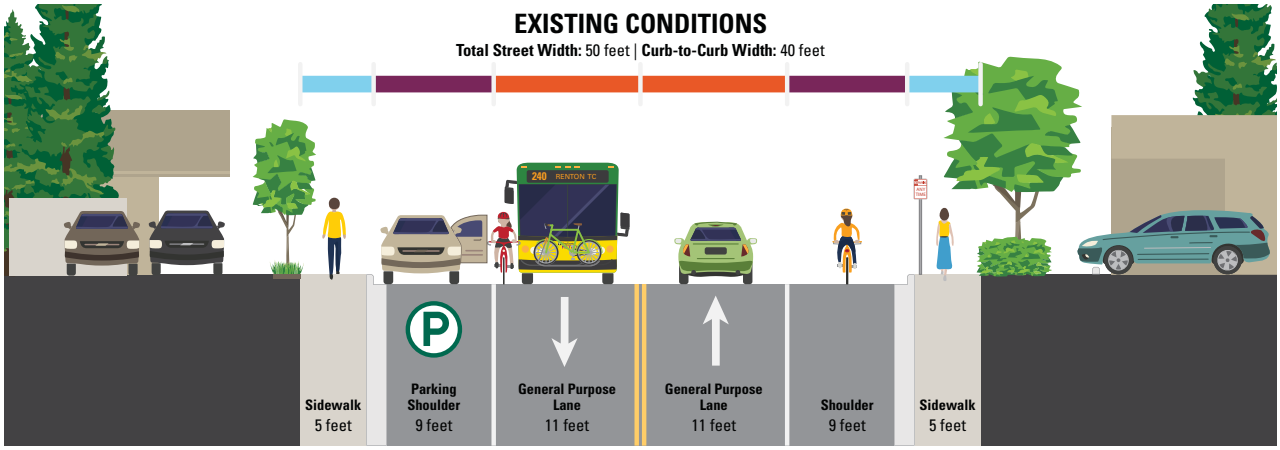

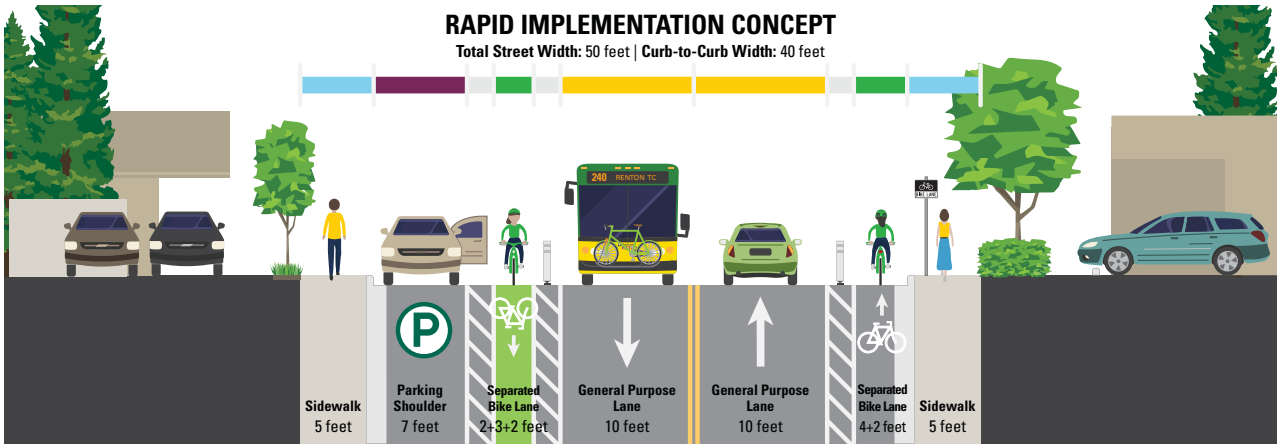

8 PROJECT IDEA BN-4: 119TH AVE SE

SE 56th St to SE 54th St

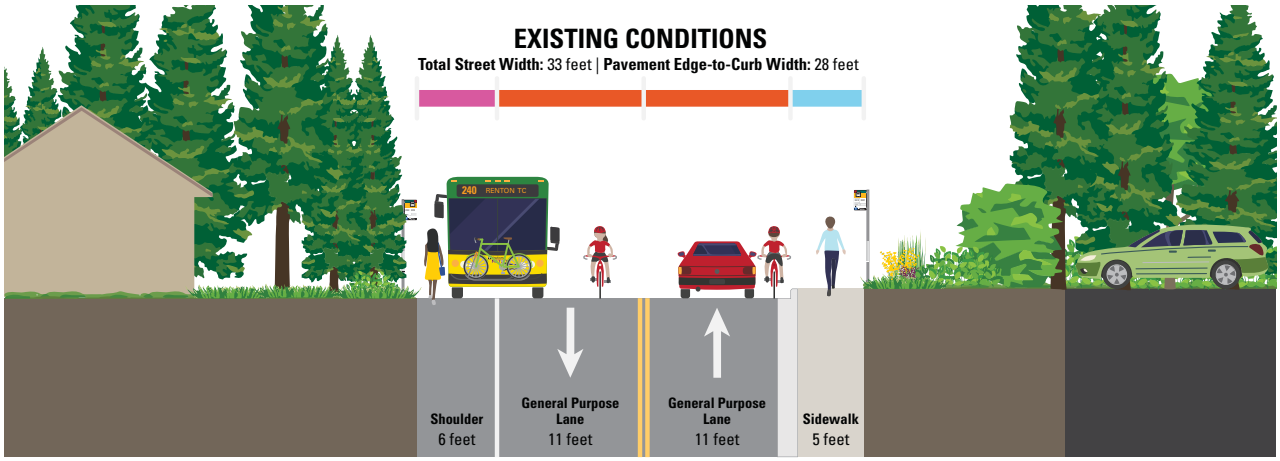

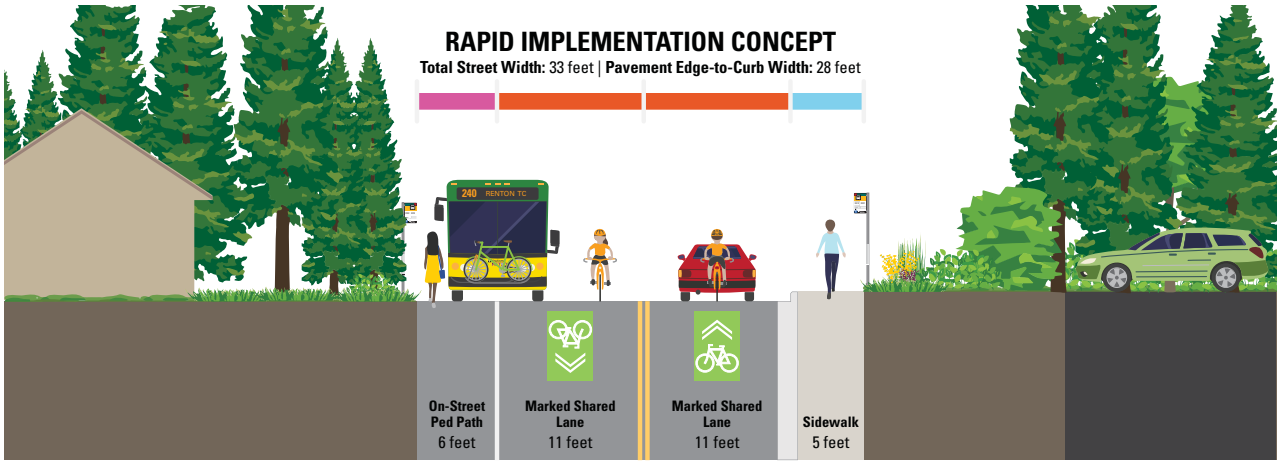

9 PROJECT IDEA BN-4: 119TH AVE SE

At Newport Heights Elementary School

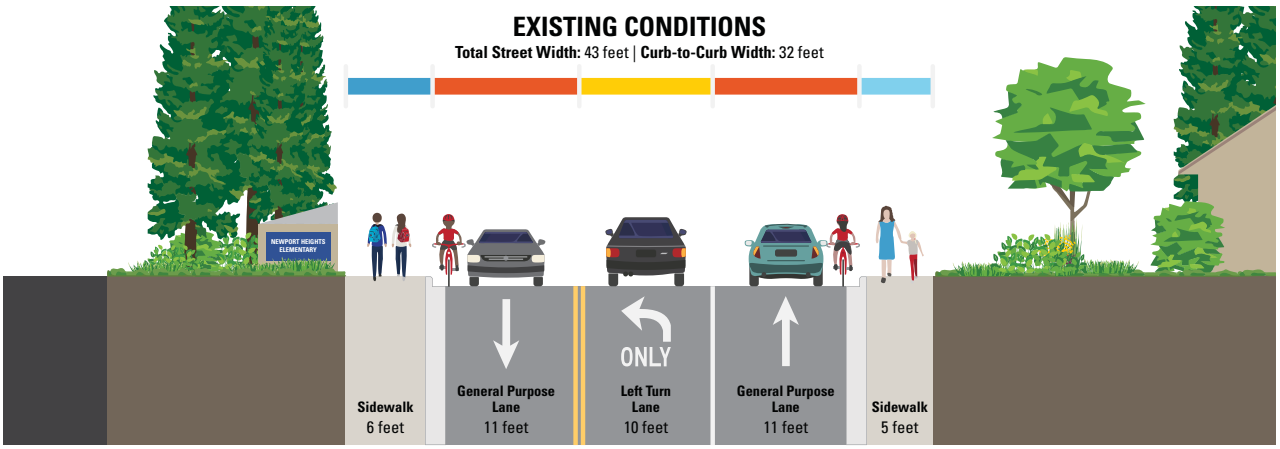

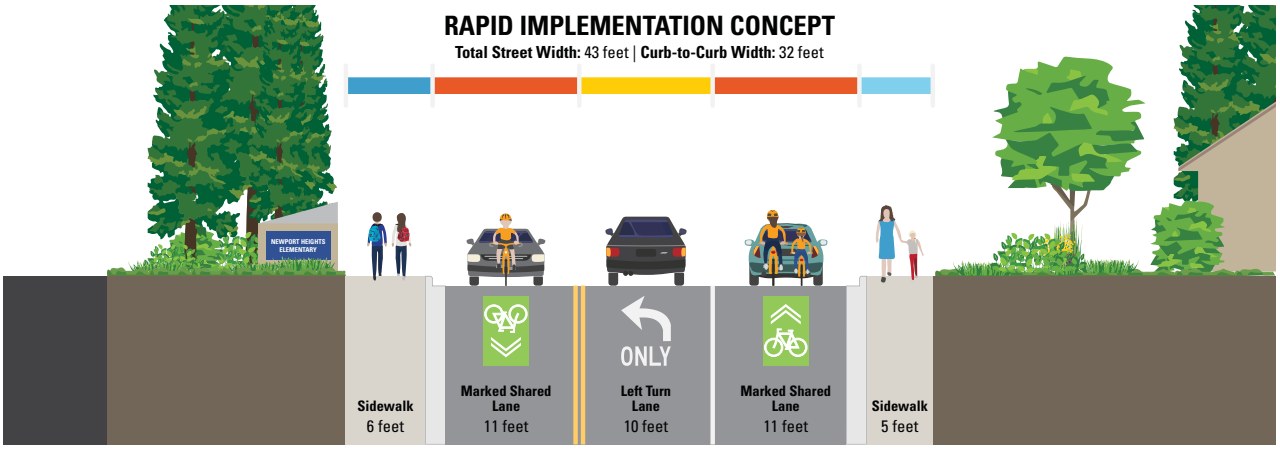

10 PROJECT IDEA BN-4: 119TH AVE SE

SE 52nd St to Lake Heights St SE

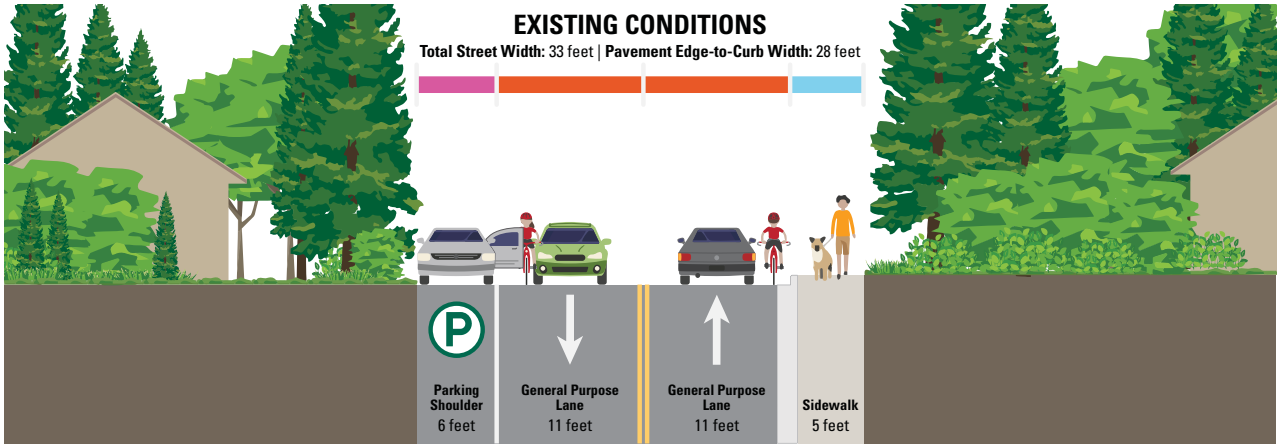

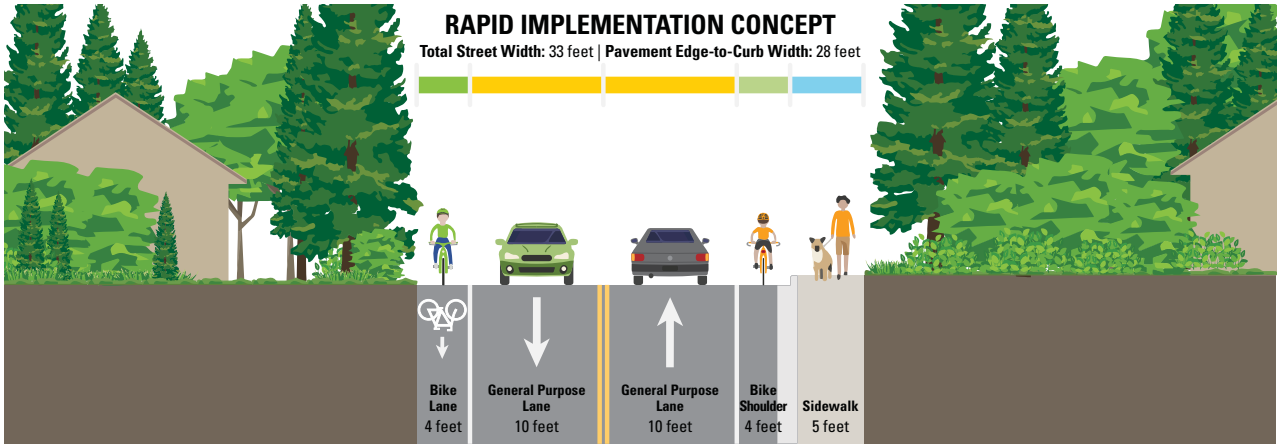

11 PROJECT IDEA BN-5: 124TH AVE SE

SE 41st Pl to Factoria Trail

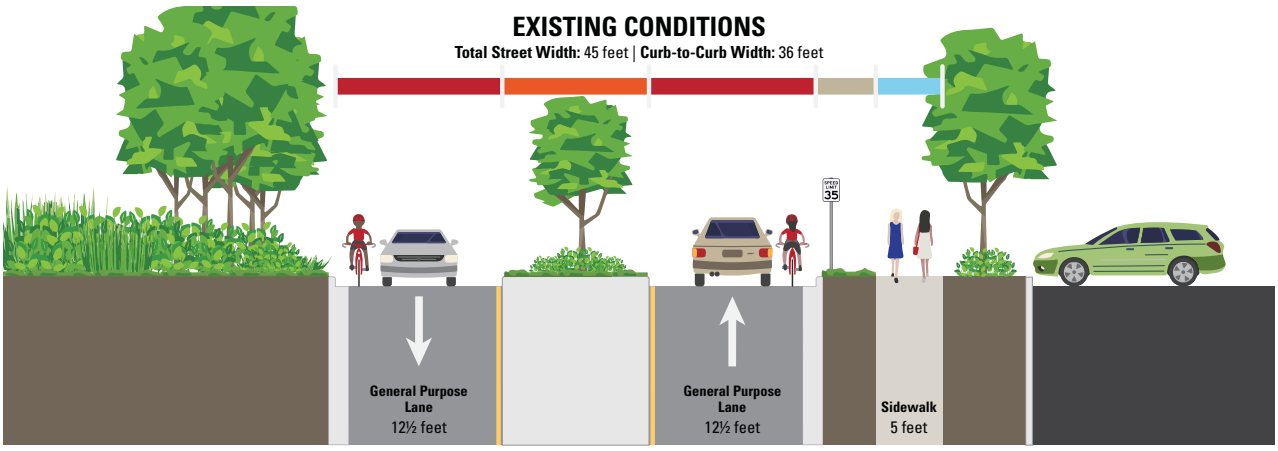

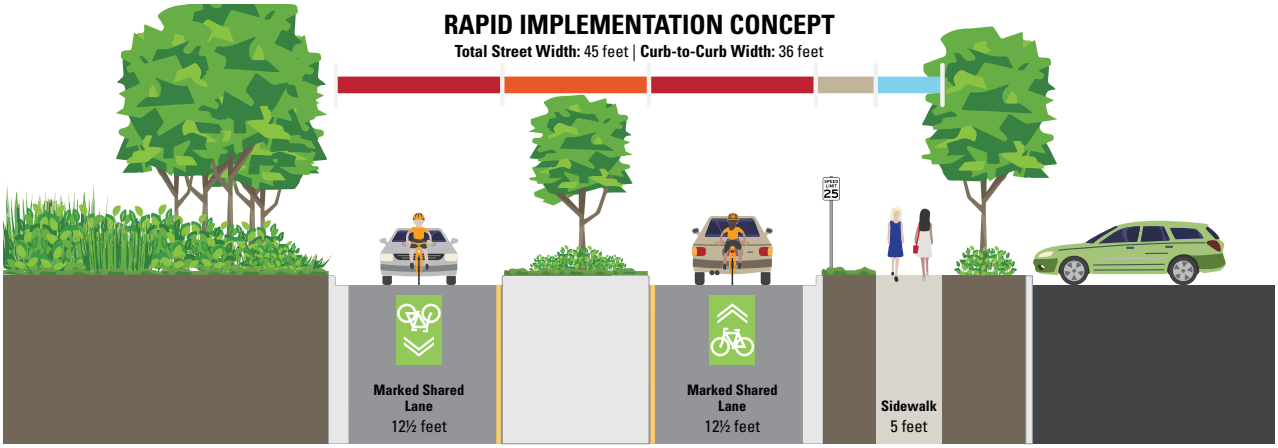

12 PROJECT IDEA BN-6:
124TH AVE & 128TH AVE (PT 1: SE 7TH PL TO NE 8TH ST)

Lake Hills Connector to west of 128th Ave SE

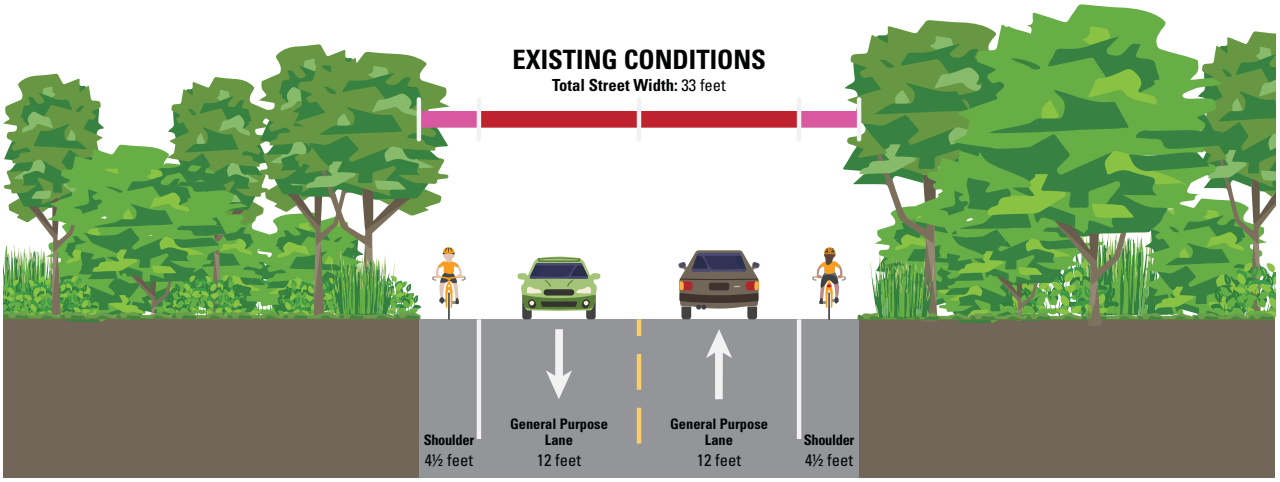

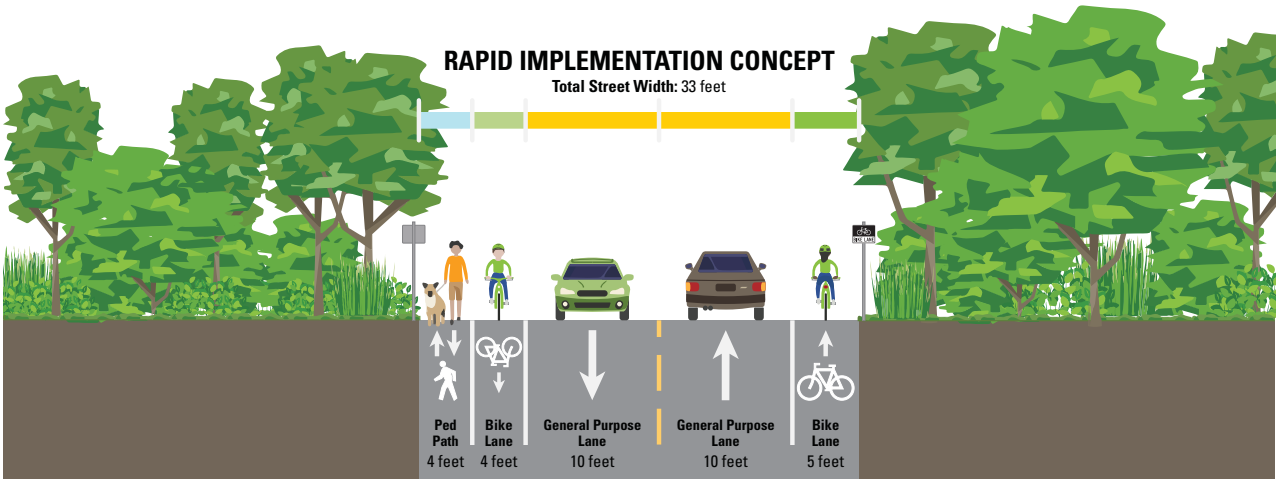

13 PROJECT IDEA BN-6:
124TH AVE & 128TH AVE (PT 1: SE 7TH PL TO NE 8TH ST)

West of 128th Ave SE to 128th Ave SE

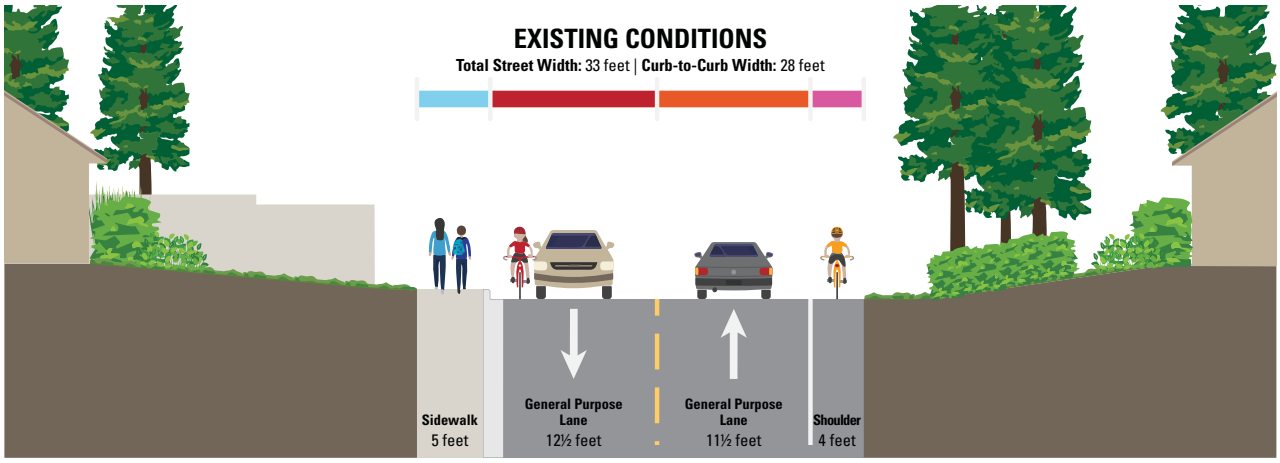

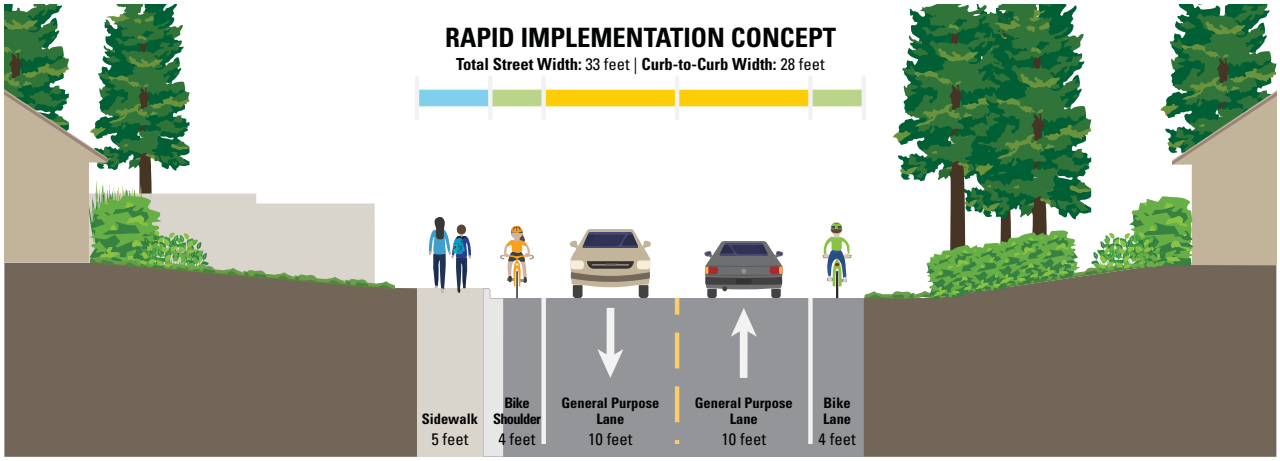

14 PROJECT IDEA BN-6: 124TH AVE & 128TH AVE (PT 1: SE 7TH PL TO NE 8TH ST)

SE 7th Pl to NE 2nd St, 124th Ave NE

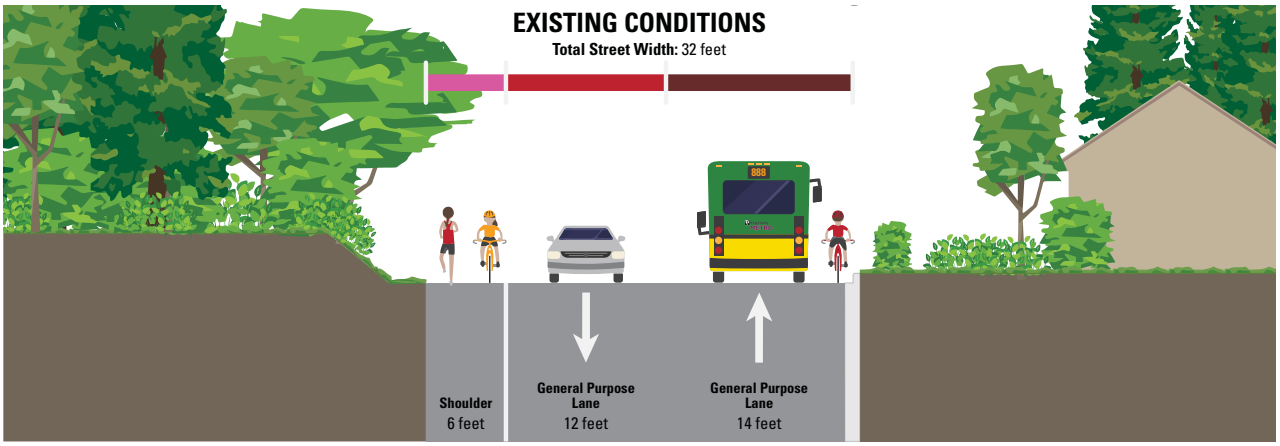

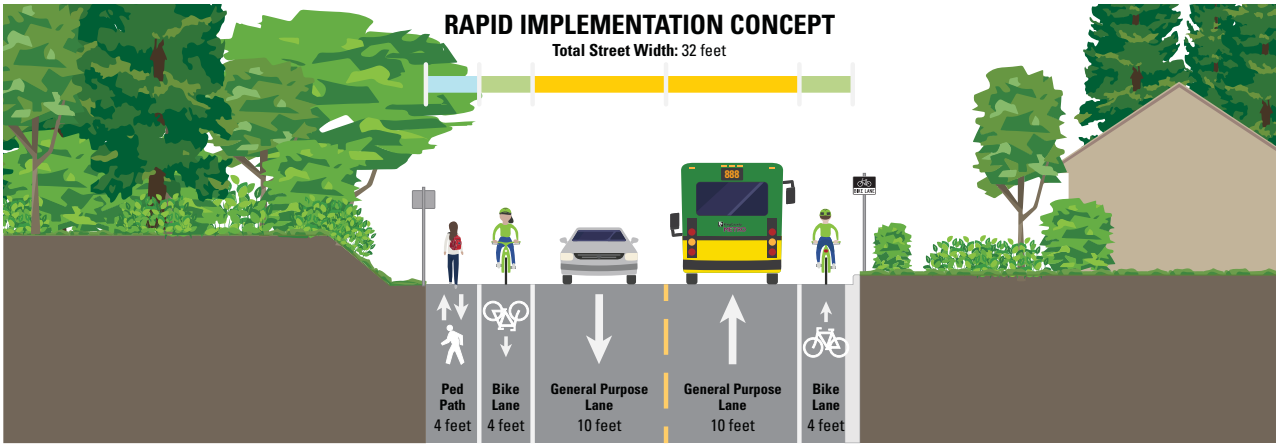

15 PROJECT IDEA BN-6: 124TH AVE & 128TH AVE (PT 1: SE 7TH PL TO NE 8TH ST)

NE 2nd St to NE 8th St

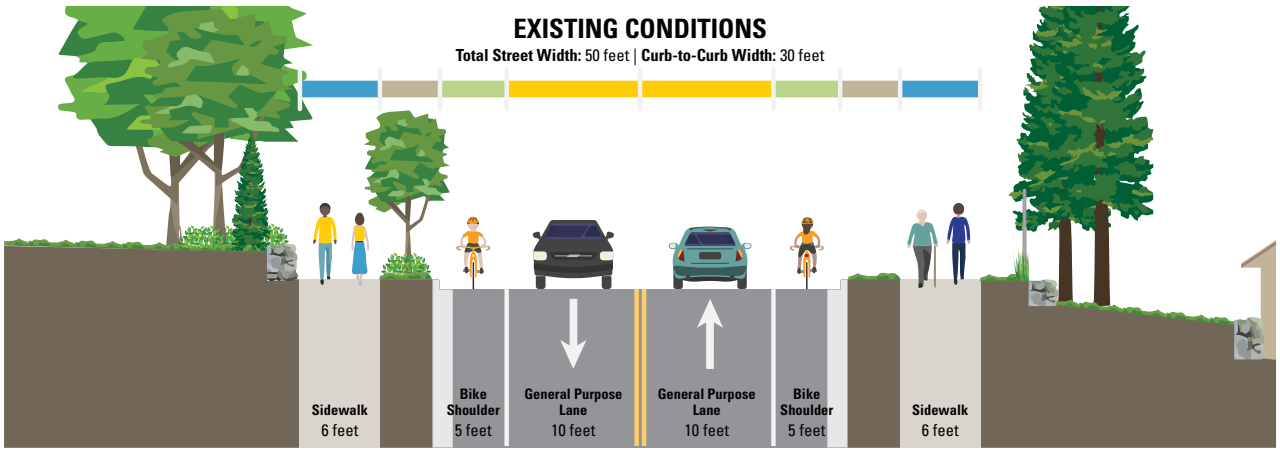

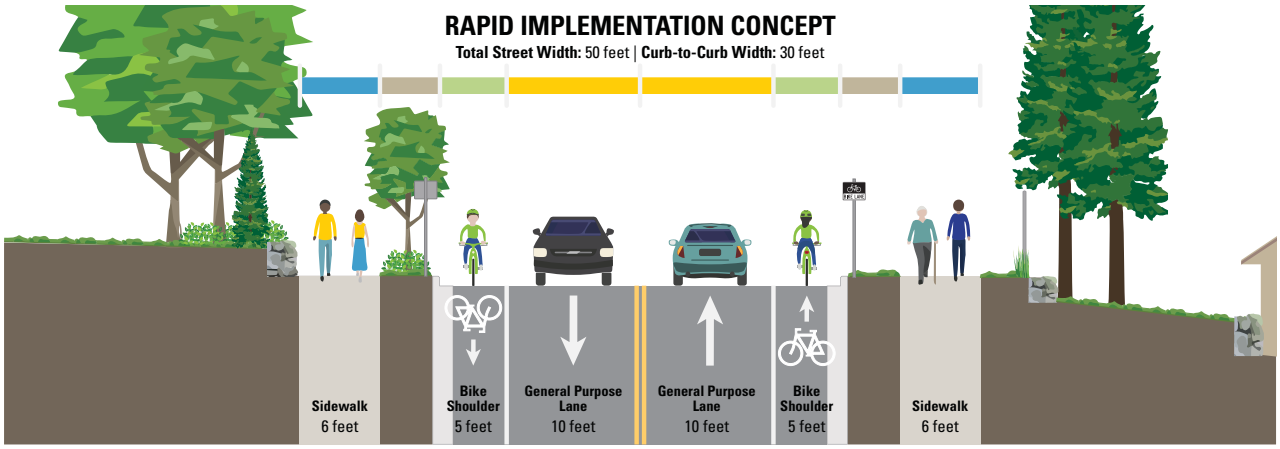

16 PROJECT IDEA BN-6:
124TH AVE & 128TH AVE (PT 2: NE 8TH ST TO NORTHUP WAY)

NE 8th St to Bel-Red Rd

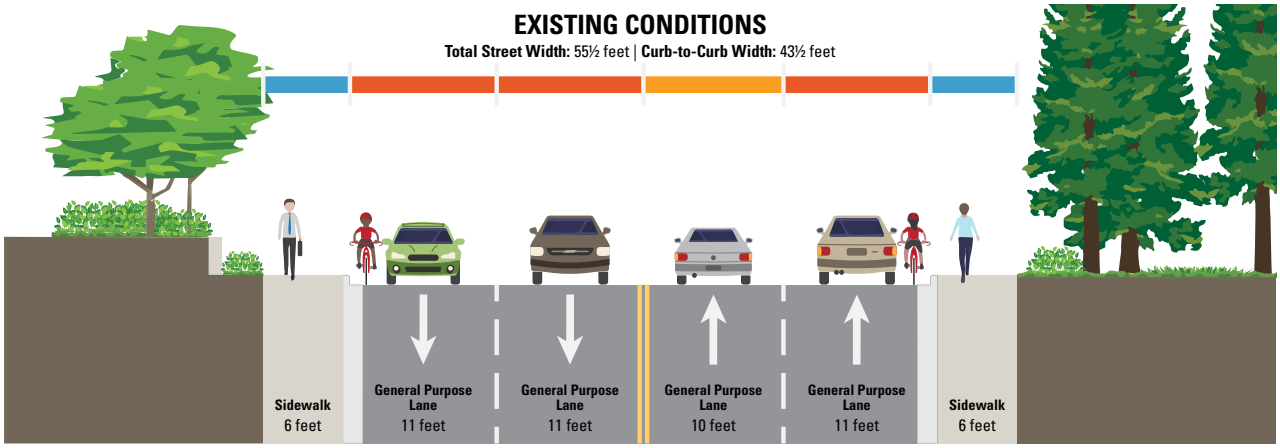

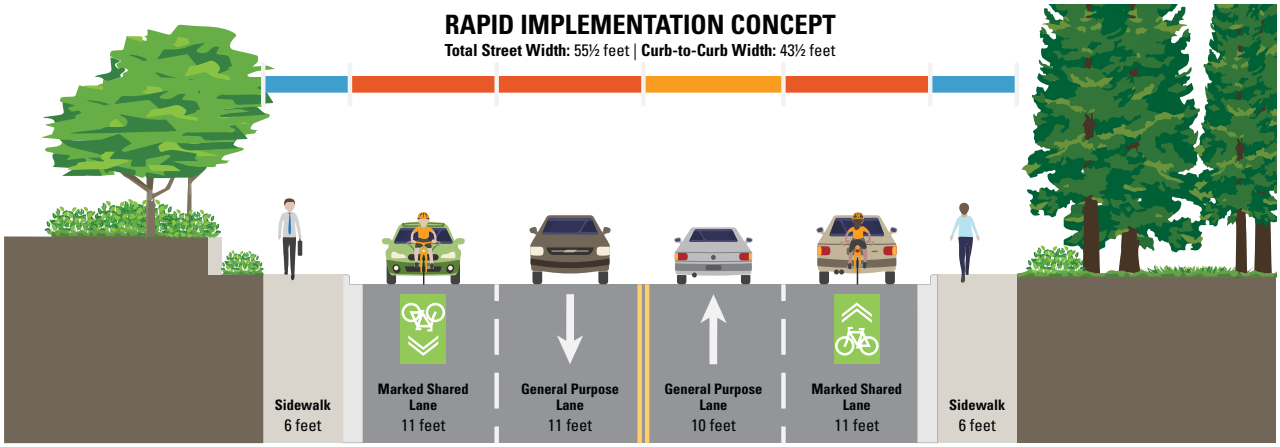

17

PROJECT IDEA BN-6:
124TH AVE & 128TH AVE (PT 2: NE 8TH ST TO NORTHUP WAY)

Bel-Red Rd to NE Spring Blvd

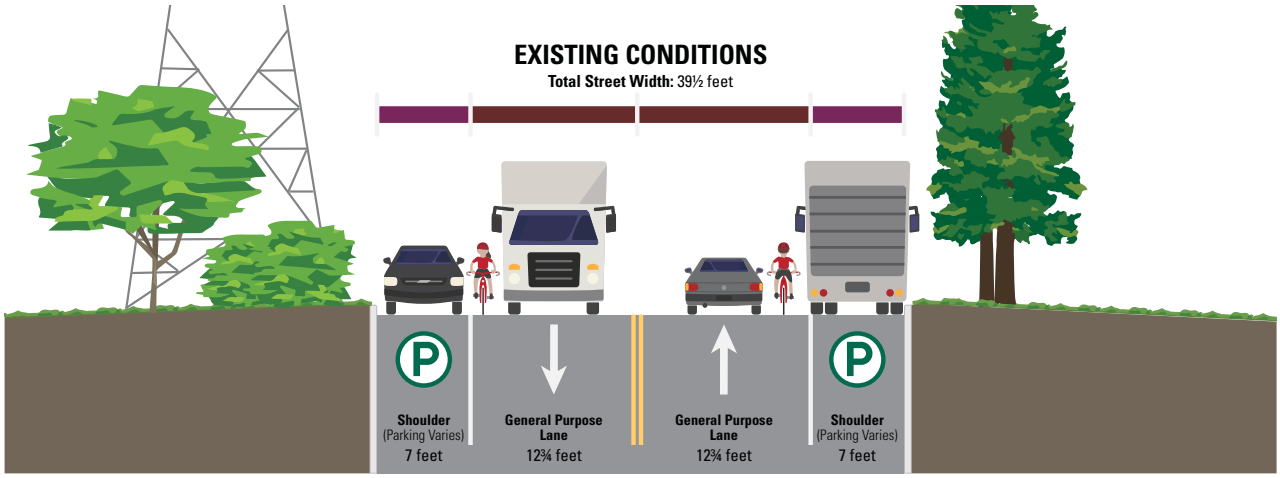

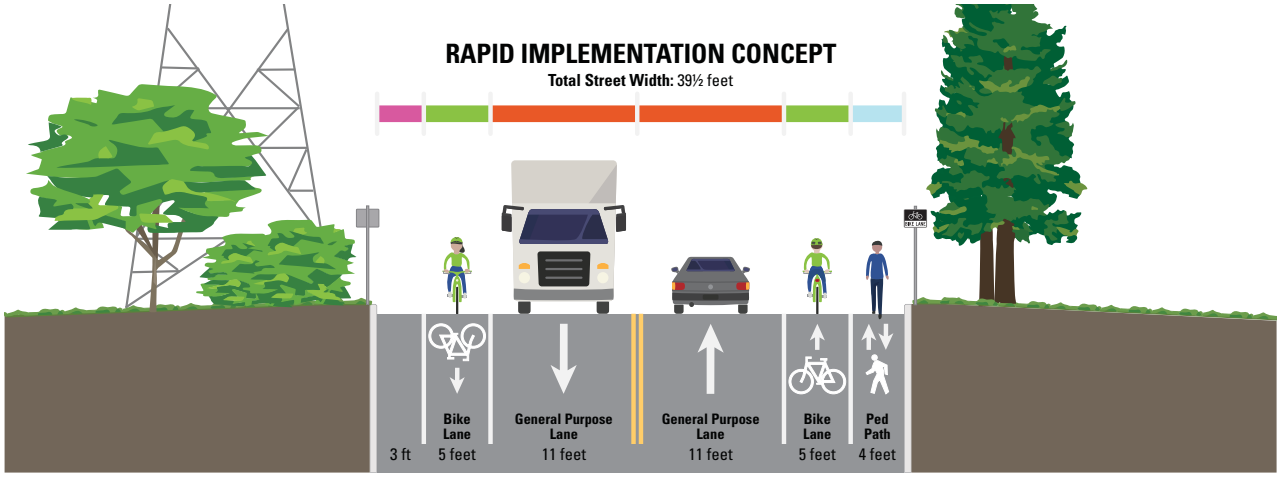

18

PROJECT IDEA BN-6:
124TH AVE & 128TH AVE (PT 2: NE 8TH ST TO NORTHUP WAY)

Metro Bellevue Base to Northup Way

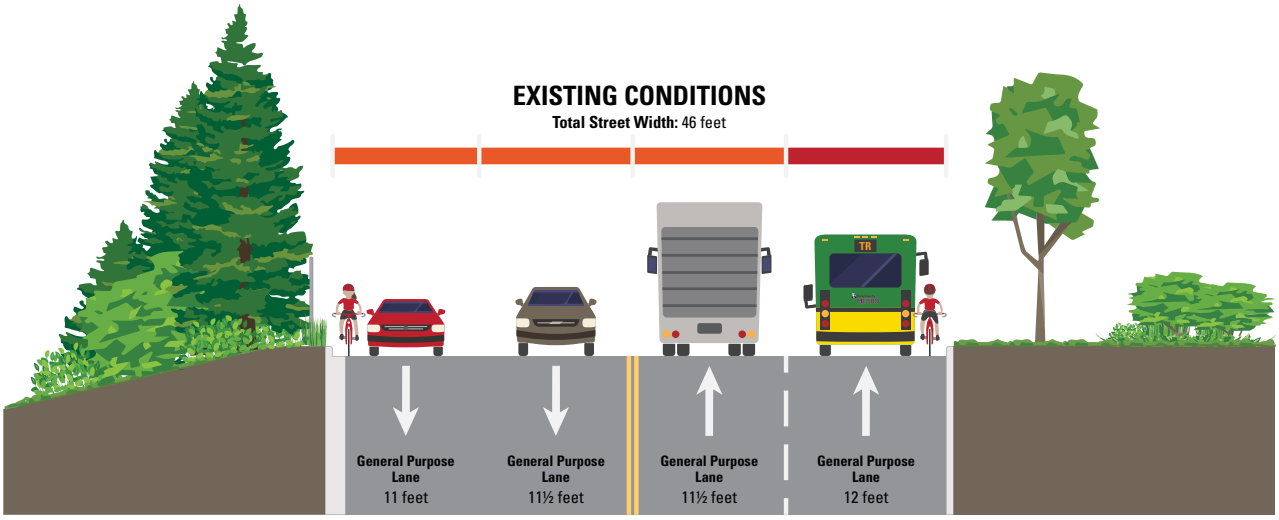

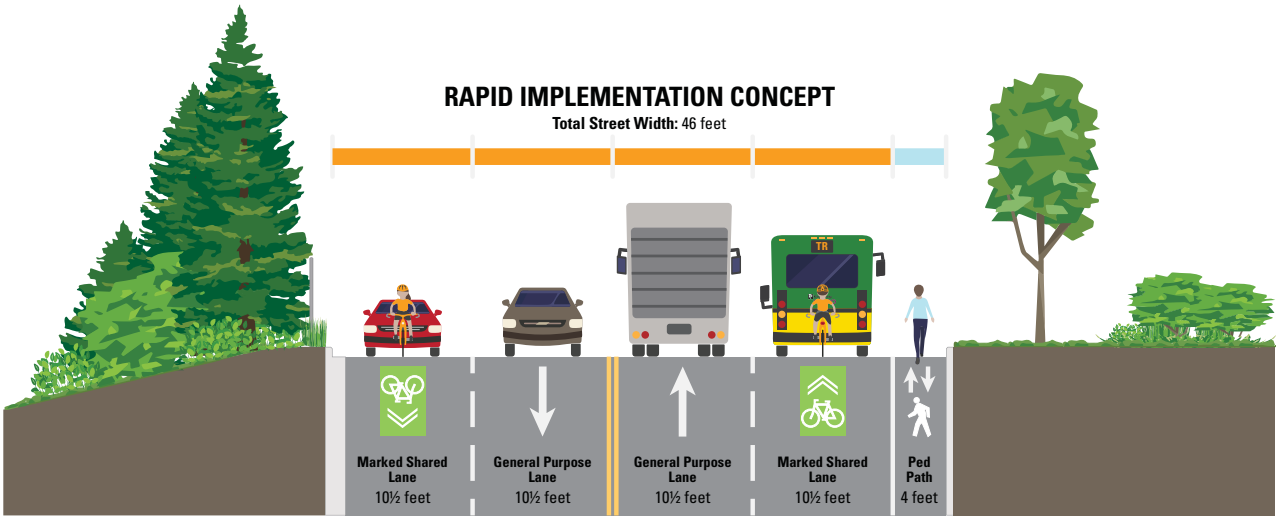

19 PROJECT IDEA BN-7: 128TH AVE SE & 129TH AVE SE

SE 60th St to SE 59th St

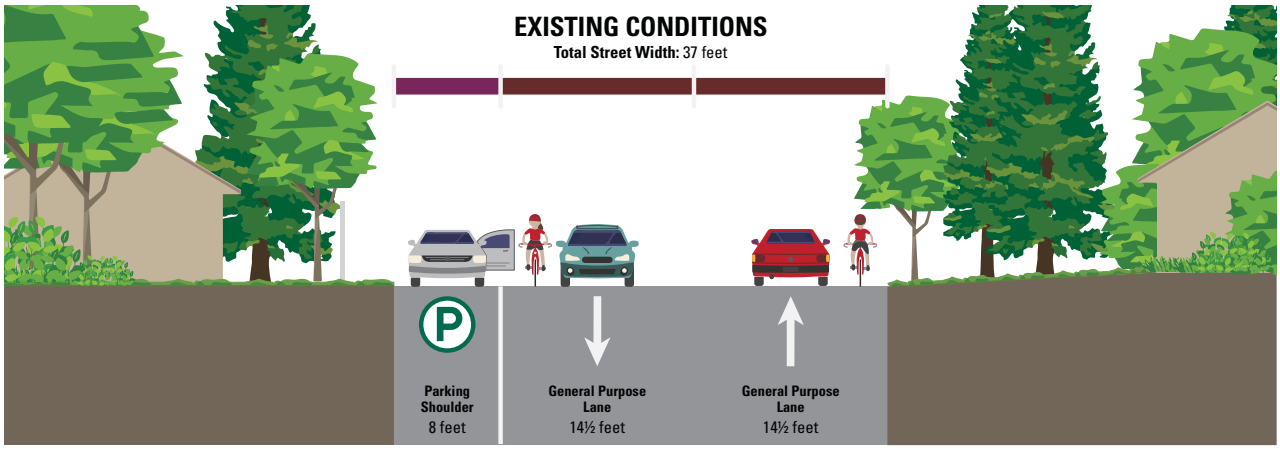

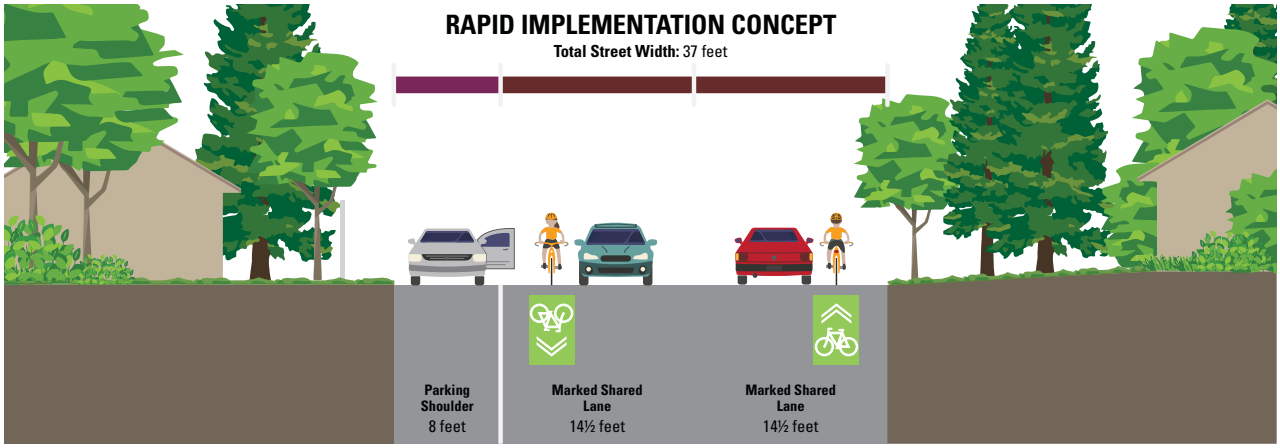

20 PROJECT IDEA BN-7: 128TH AVE SE & 129TH AVE SE

SE 59th St to SE 56th St

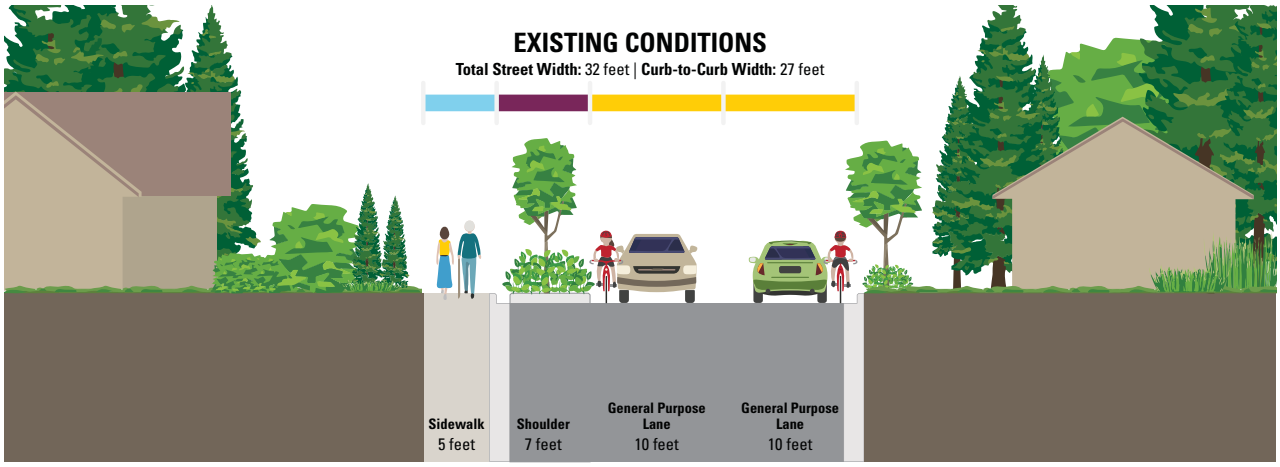

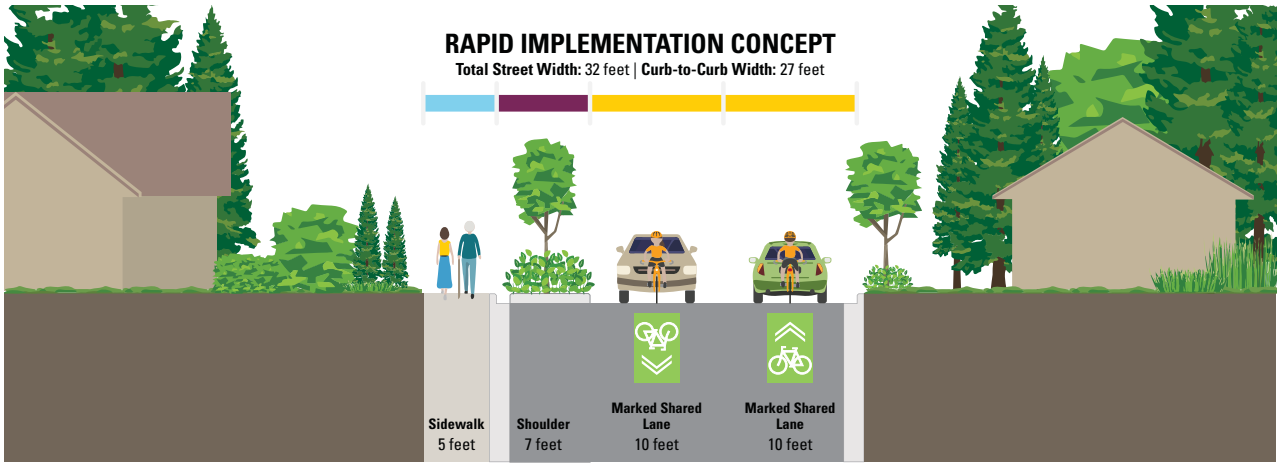

21 PROJECT IDEA BN-8: 130TH AVE NE

Northup Way to NE 24th St

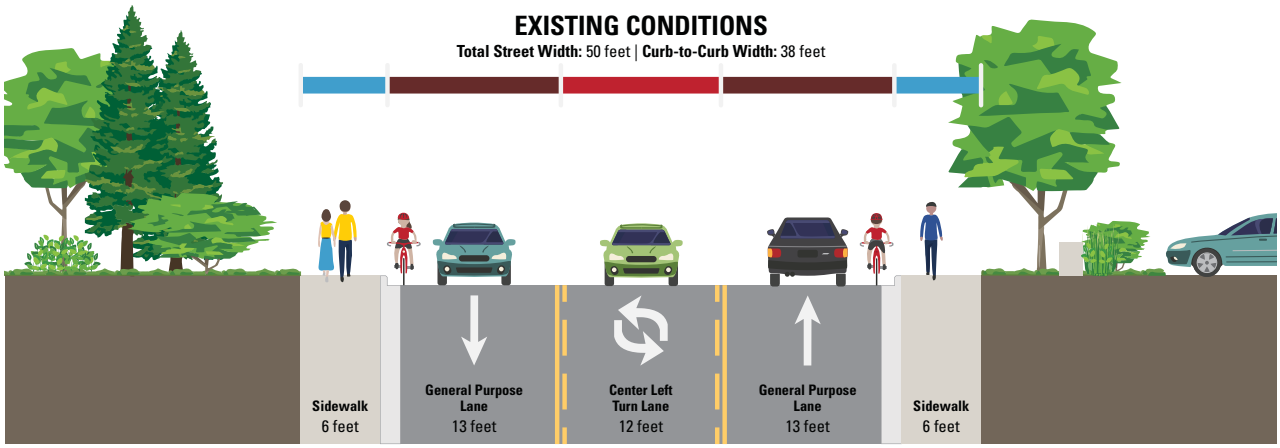

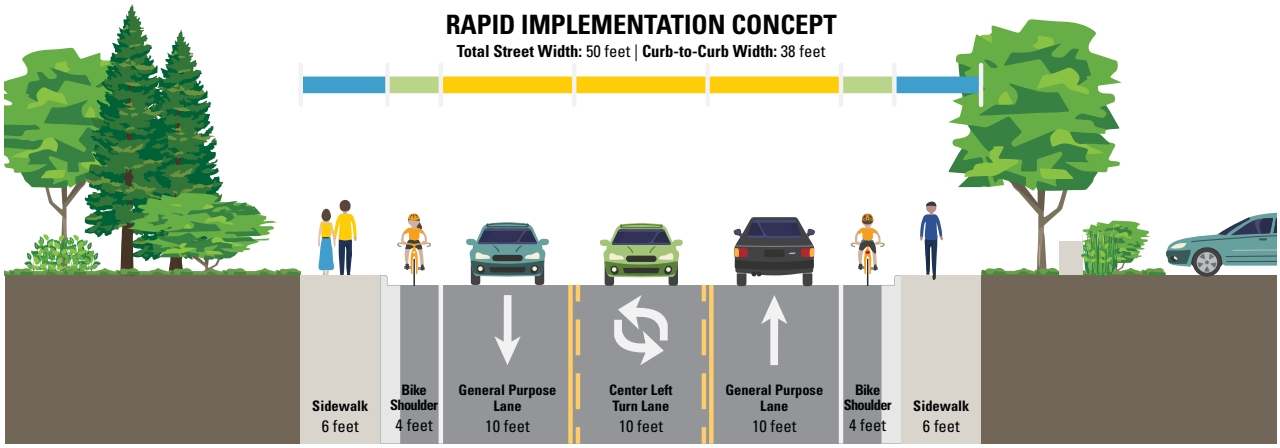

22

PROJECT IDEA BN-9:
136TH PL NE, NE 24TH ST

520 Trail to NE 24th St

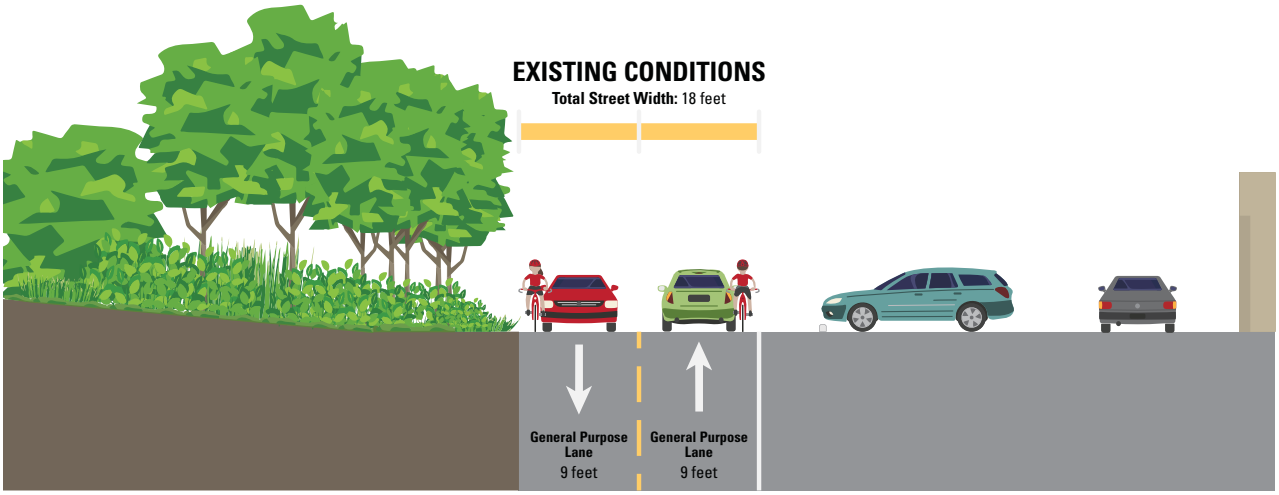

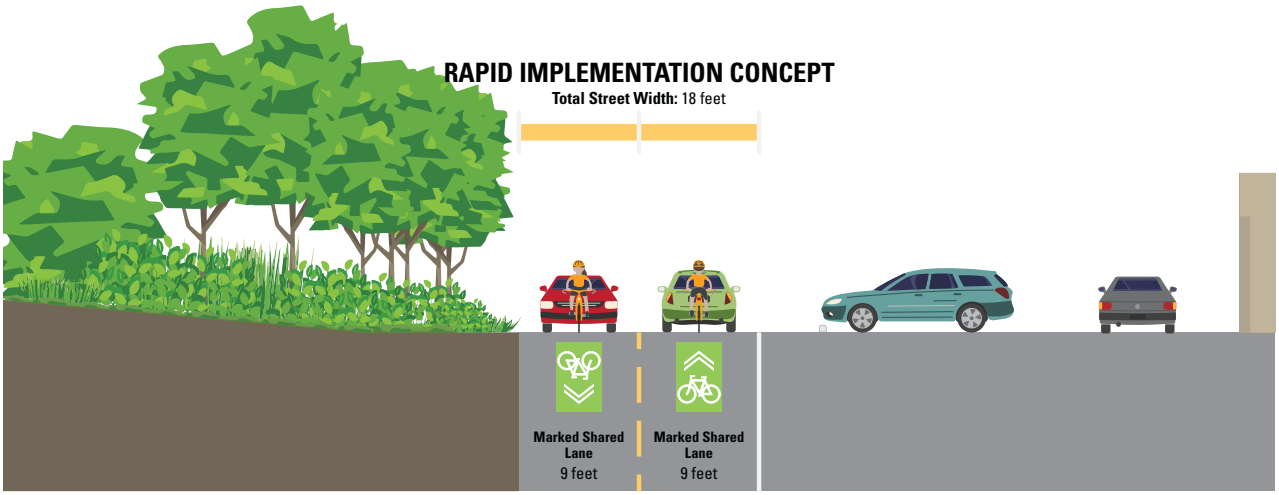

23

PROJECT IDEA BN-9:
136TH PL NE, NE 24TH ST

136th Ave NE to 140th Ave NE

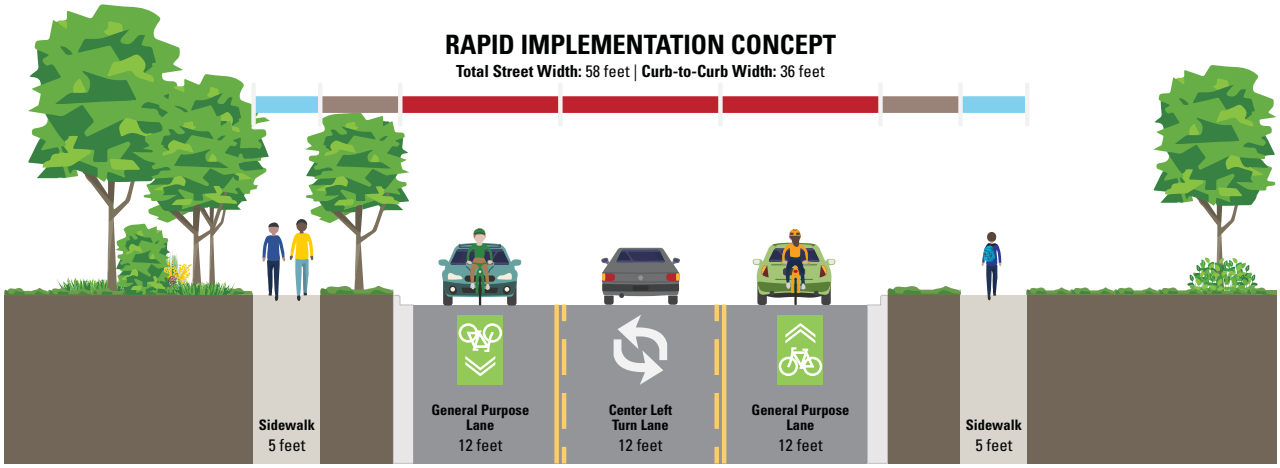

24 PROJECT IDEA BN-10: 139TH AVE SE

SE Eastgate Way to SE 32nd St

EXISTING CONDITIONS

Total Street Width: 80 feet | **Curb-to-Curb Width:** 56 feet

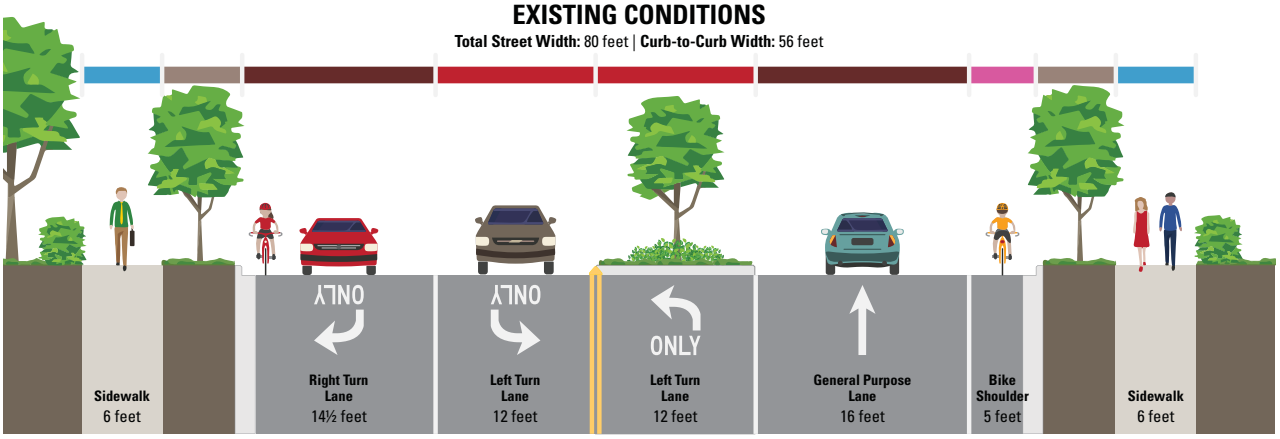

RAPID IMPLEMENTATION CONCEPT

Total Street Width: 80 feet | **Curb-to-Curb Width:** 56 feet

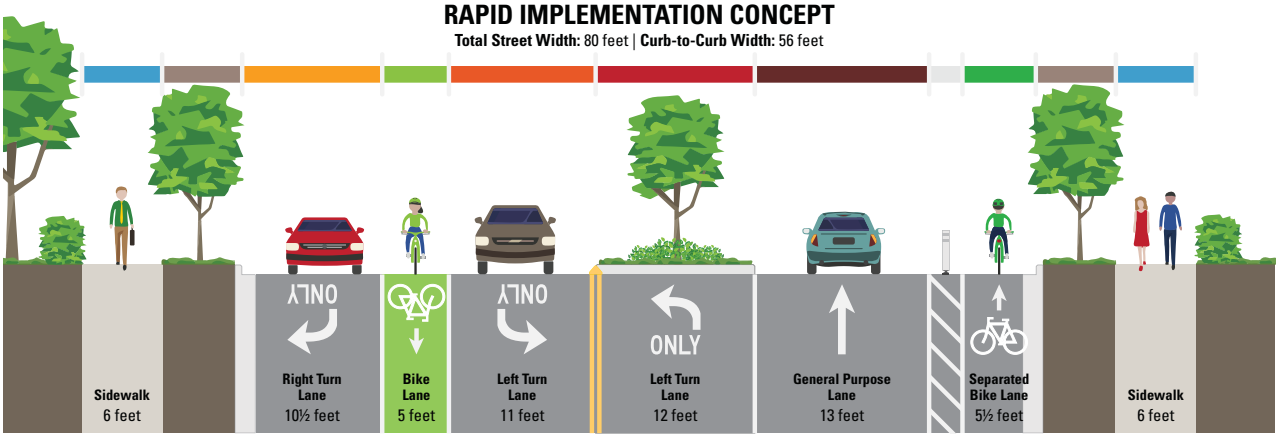

25 PROJECT IDEA BN-10: 139TH AVE SE

SE 32nd St to Kamber Rd

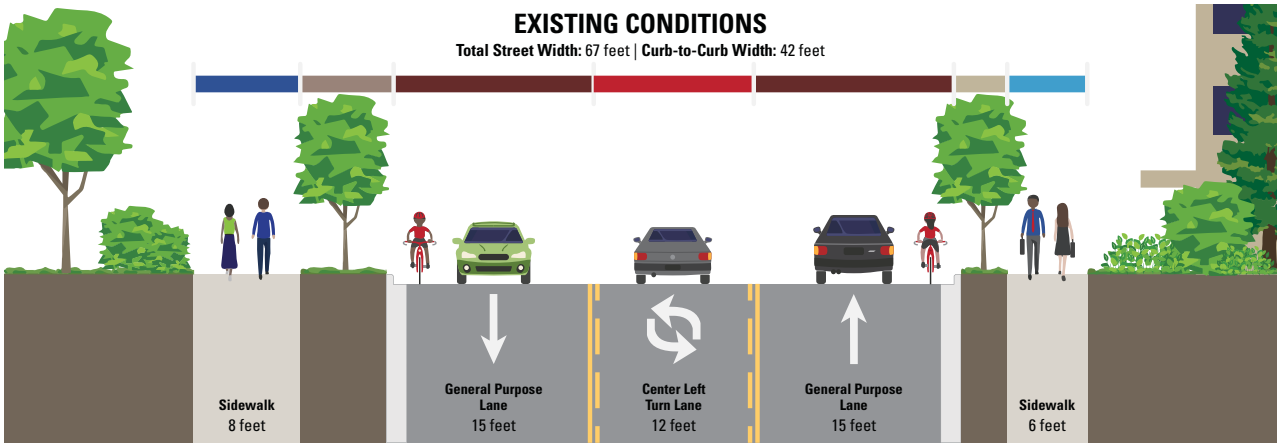

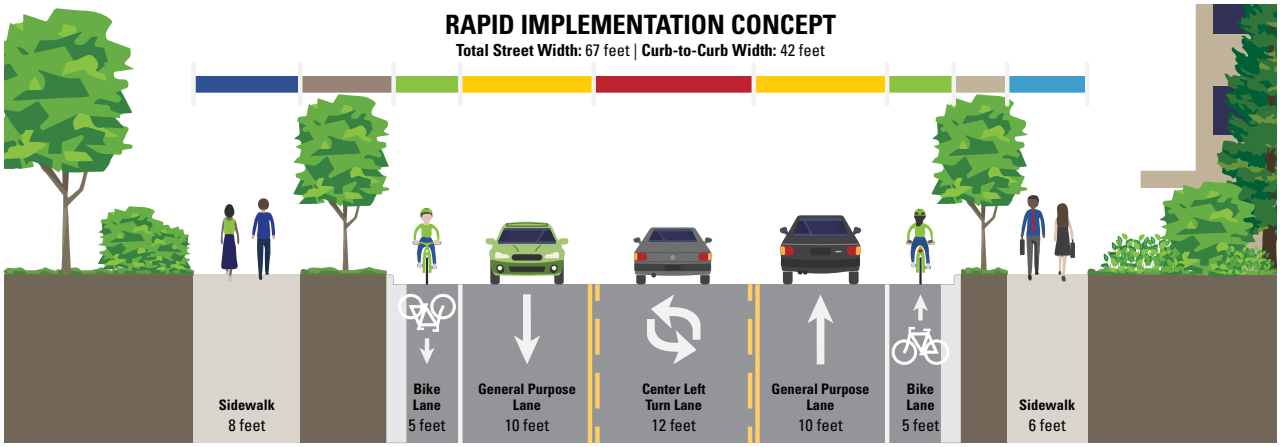

26

PROJECT IDEA BN-11: 153RD AVE SE

SE Newport Way to SE 38th St

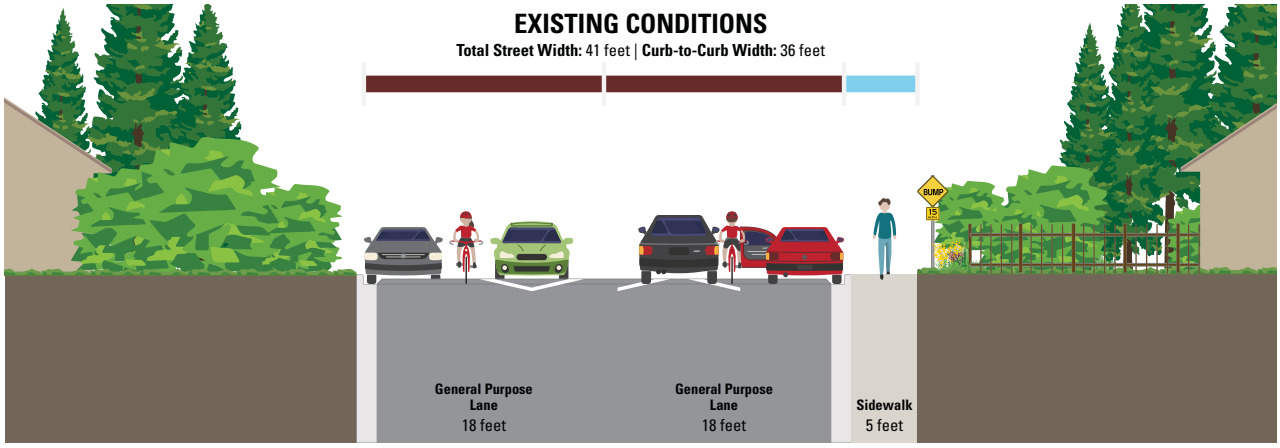

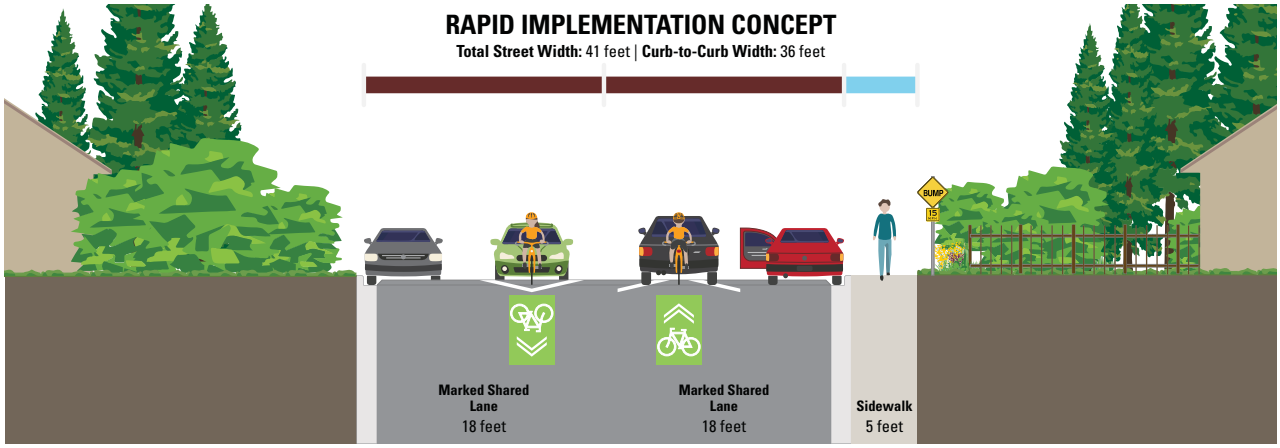

27 PROJECT IDEA BN-12:
156TH AVE (PT 1: EASTGATE WAY TO LAKE HILLS BLVD)

SE Eastgate Way to north of SE 30th Pl

EXISTING CONDITIONS

Total Street Width: 73 feet | **Curb-to-Curb Width:** 61 feet

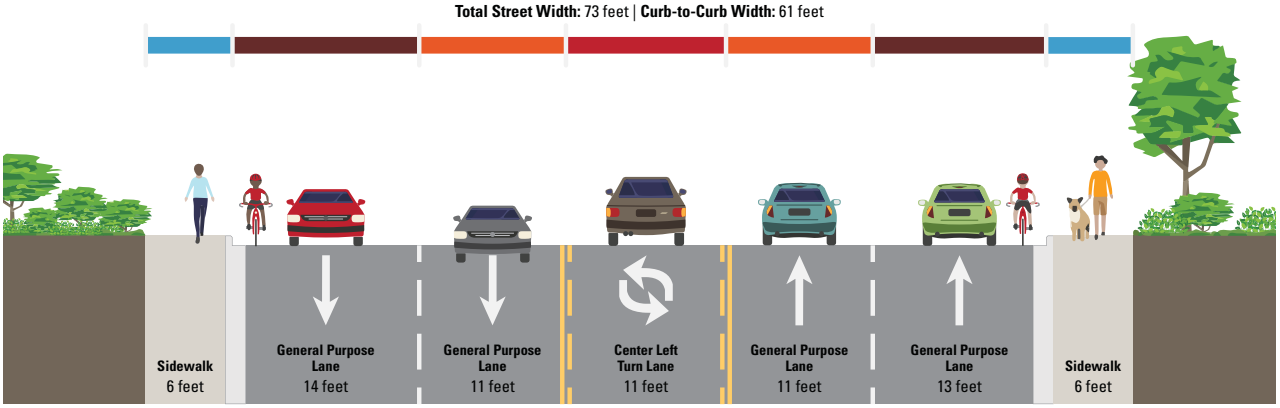

RAPID IMPLEMENTATION CONCEPT

Total Street Width: 73 feet | **Curb-to-Curb Width:** 61 feet

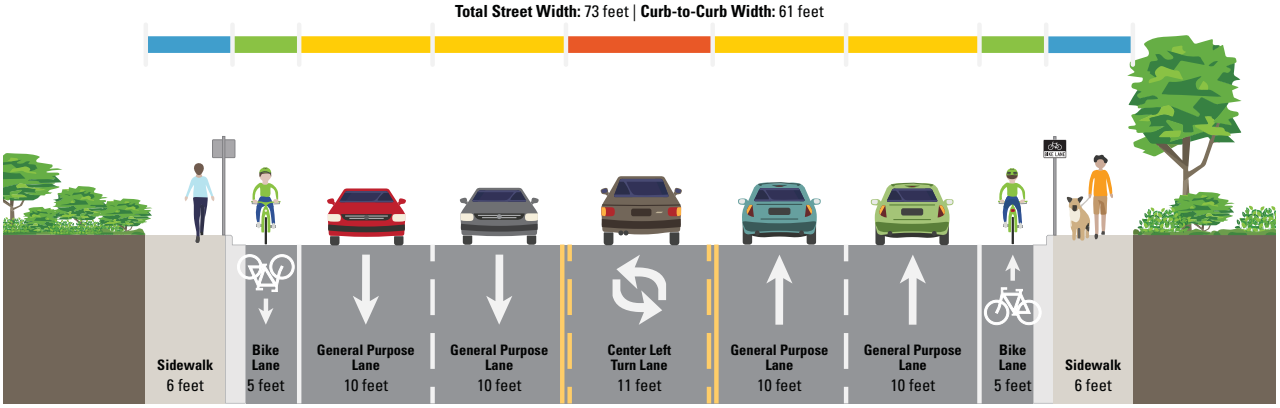

28

PROJECT IDEA BN-12:
156TH AVE (PT 1: EASTGATE WAY TO LAKE HILLS BLVD)

North of SE 30th Pl to SE 27th St

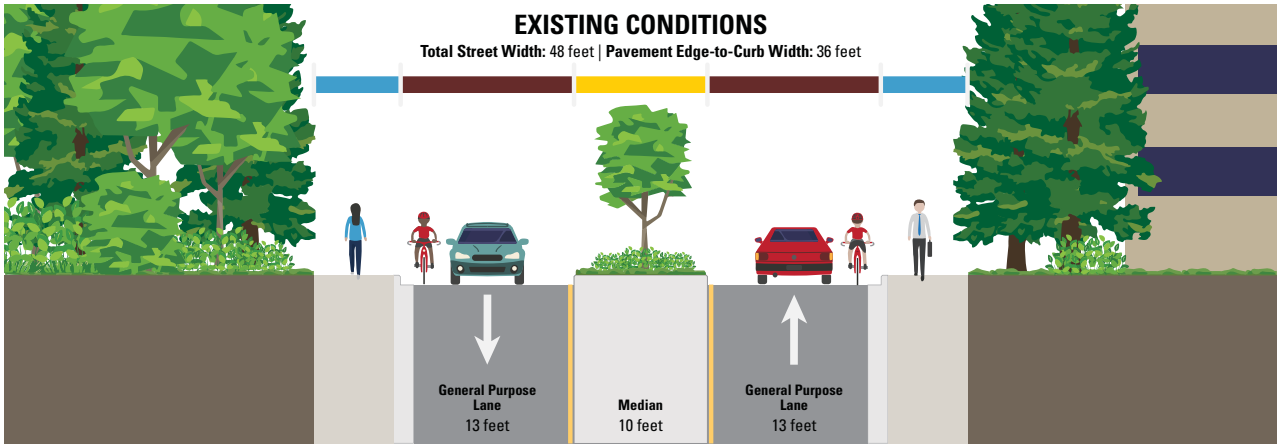

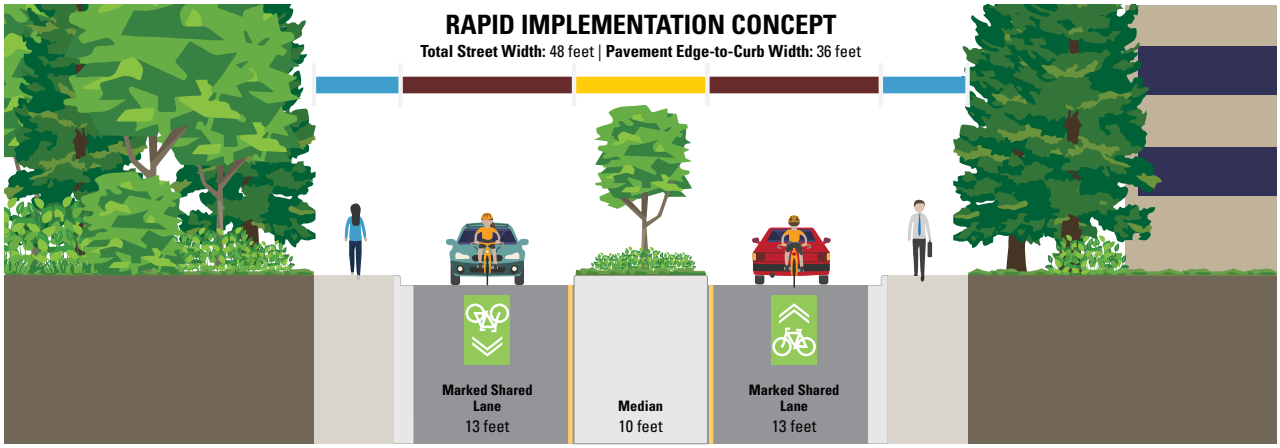

29

PROJECT IDEA BN-12:
156TH AVE (PT 1: EASTGATE WAY TO LAKE HILLS BLVD)

SE 26th St to Lake Hills Greenbelt

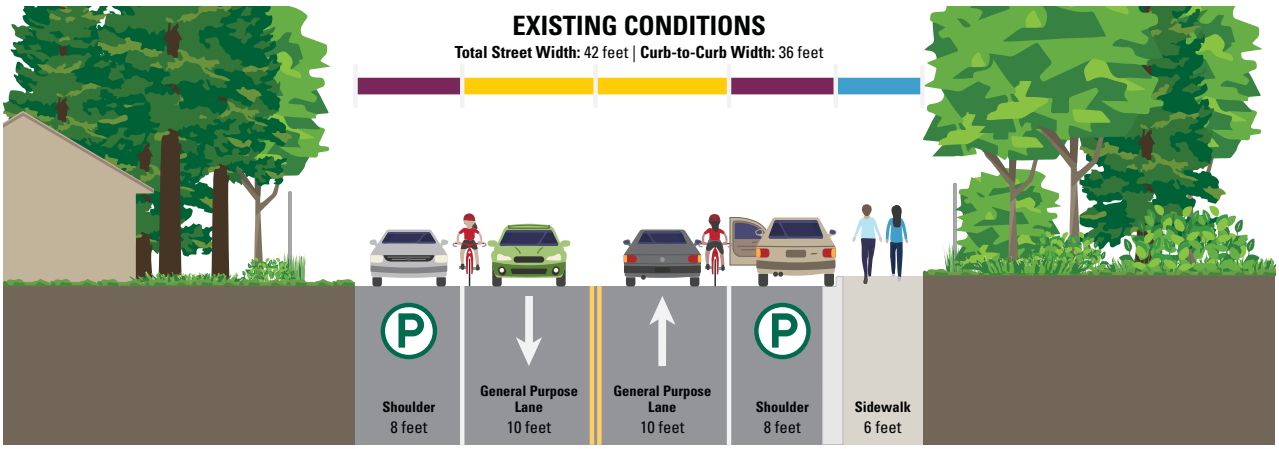

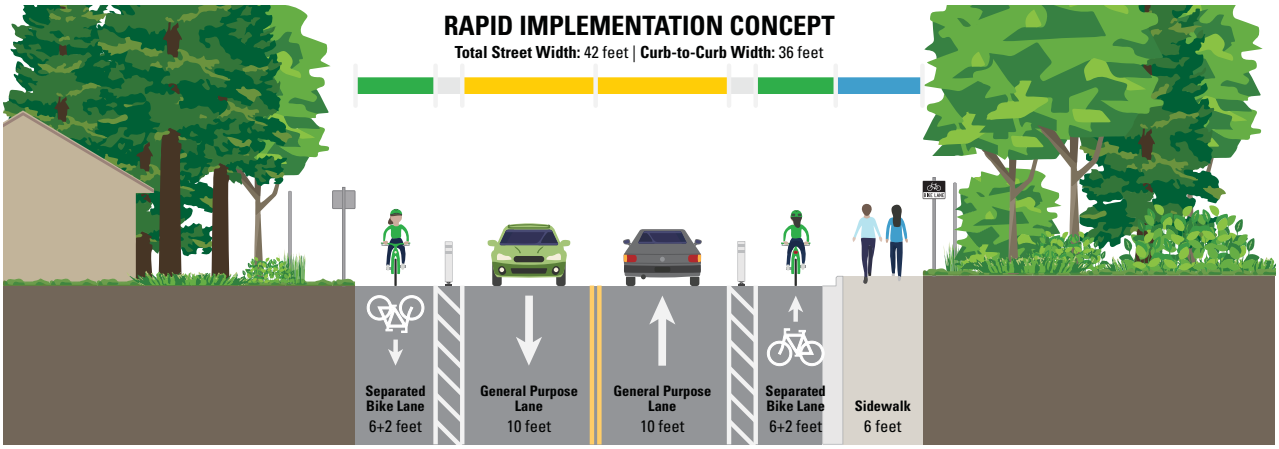

30

PROJECT IDEA BN-12:
156TH AVE (PT 1: EASTGATE WAY TO LAKE HILLS BLVD)

Lake Hills Greenbelt to SE 16th St

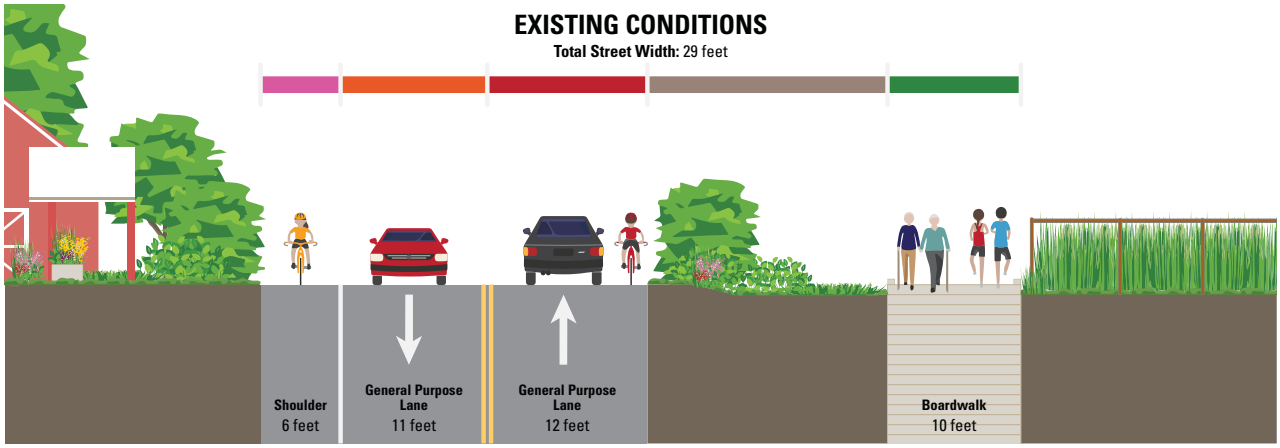

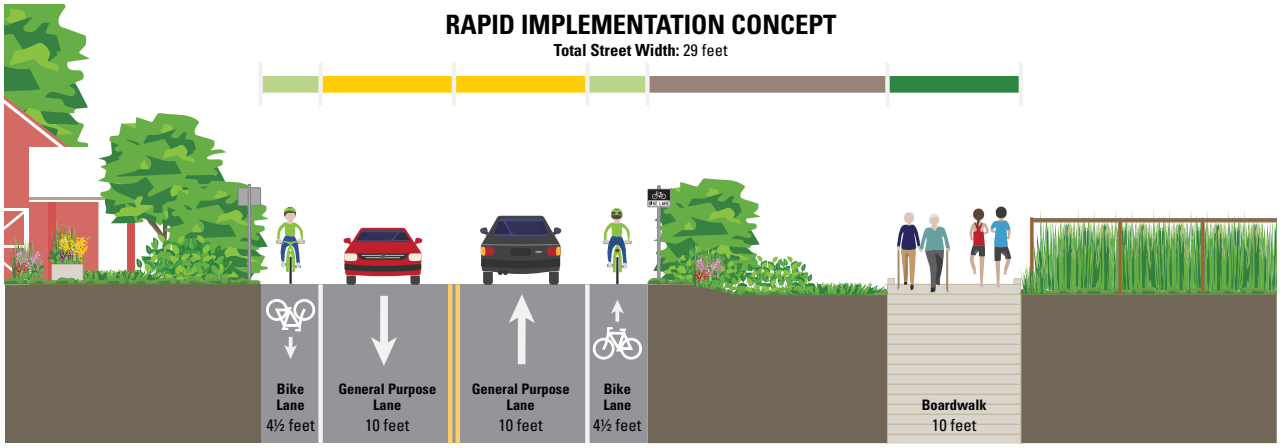

31

PROJECT IDEA BN-12:
156TH AVE (PT 2: LAKE HILLS BLVD TO NE 8TH ST)

Lake Hills Blvd to SE 5th Ct

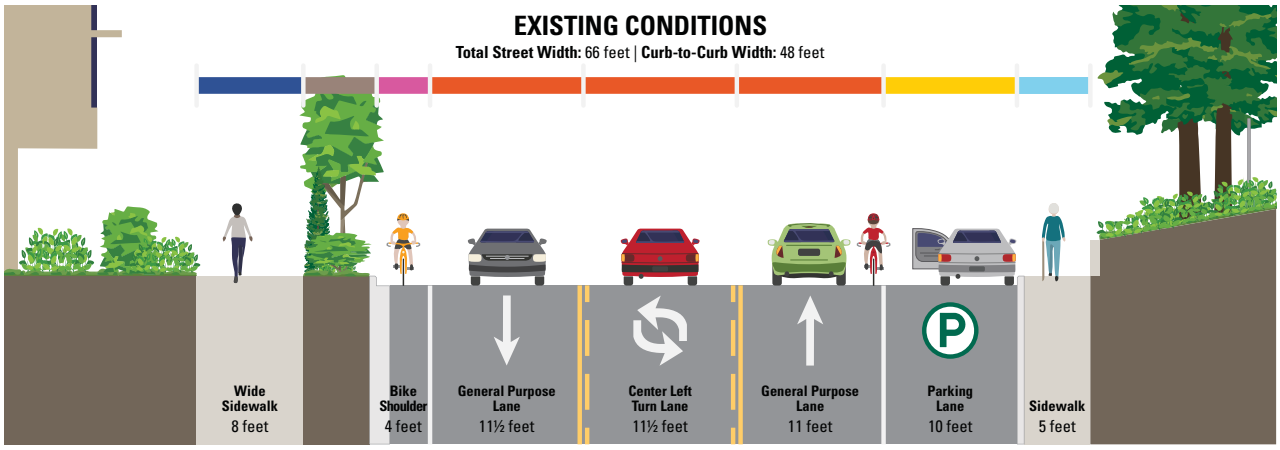

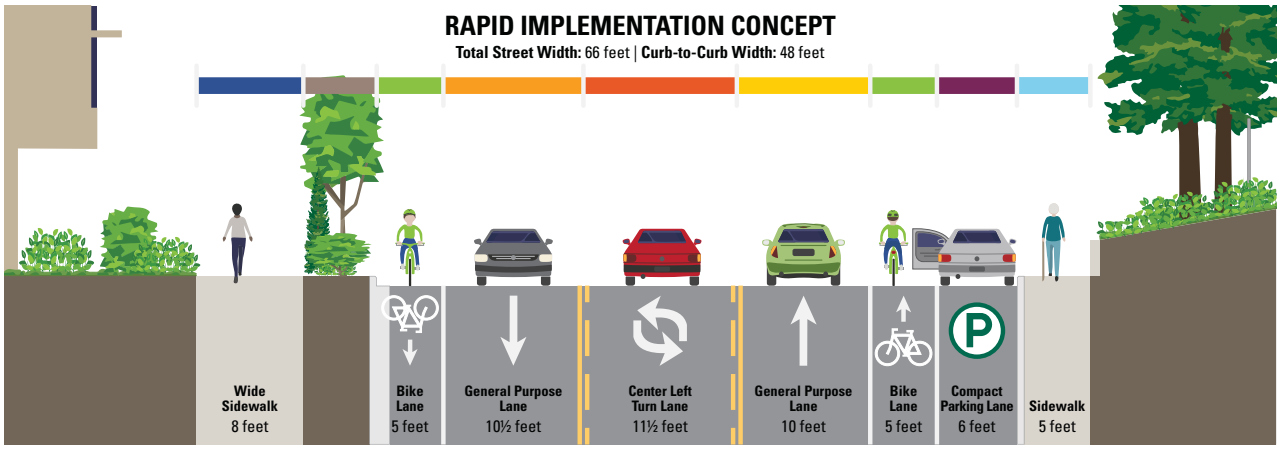

32

PROJECT IDEA BN-12:
156TH AVE (PT 2: LAKE HILLS BLVD TO NE 8TH ST)

SE 4th St to NE 4th St

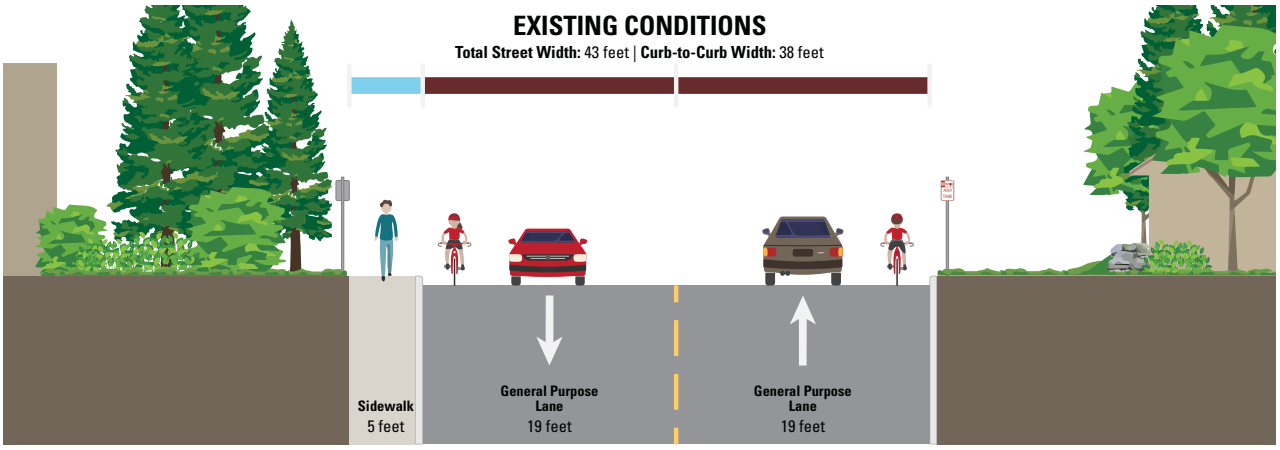

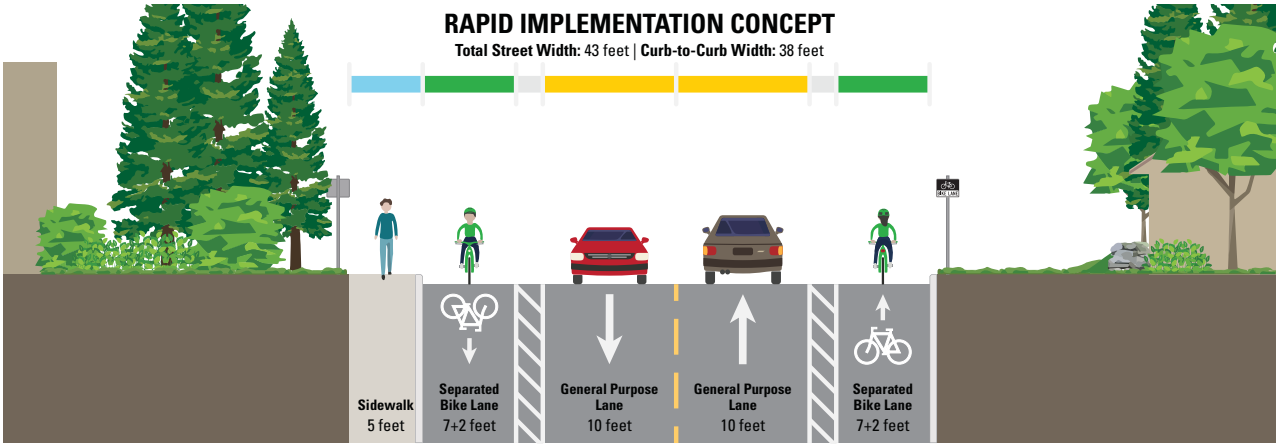

33

PROJECT IDEA BN-12:
156TH AVE (PT 2: LAKE HILLS BLVD TO NE 8TH ST)

NE 4th St to NE 6th St

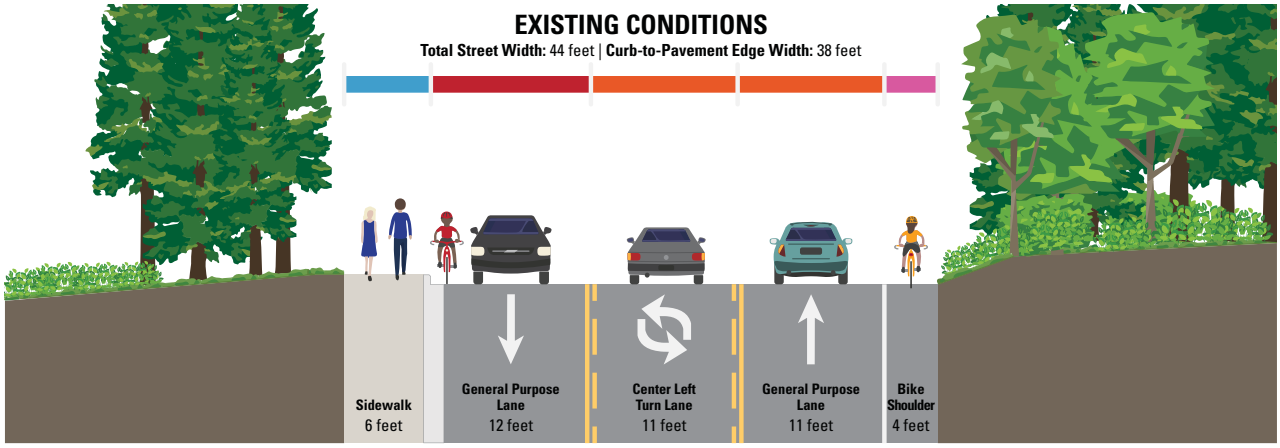

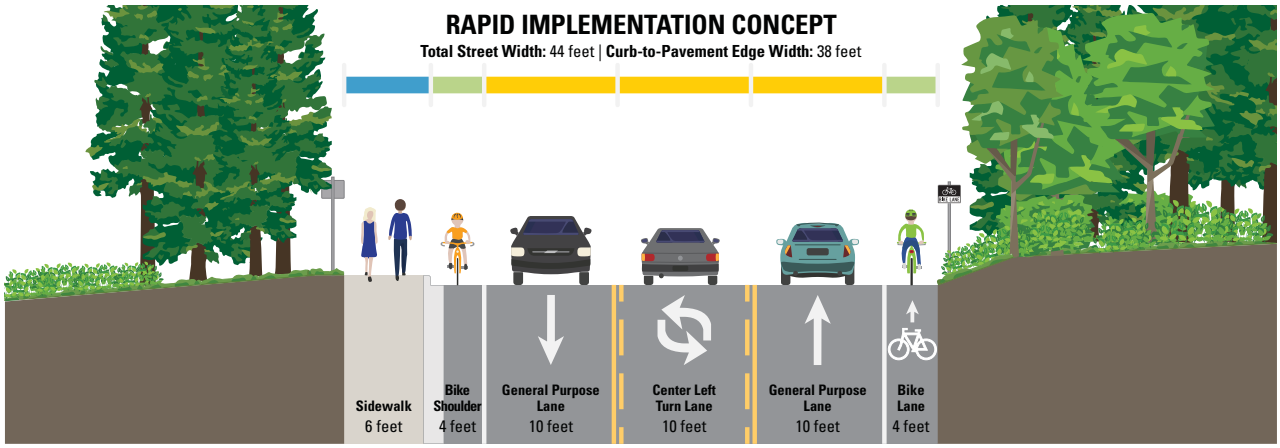

34 PROJECT IDEA BN-12: 156TH AVE (PT 2: LAKE HILLS BLVD TO NE 8TH ST)

NE 6th St to SE 8th St

EXISTING CONDITIONS

Total Street Width: 74 feet | **Curb-to-Curb Width:** 60 feet

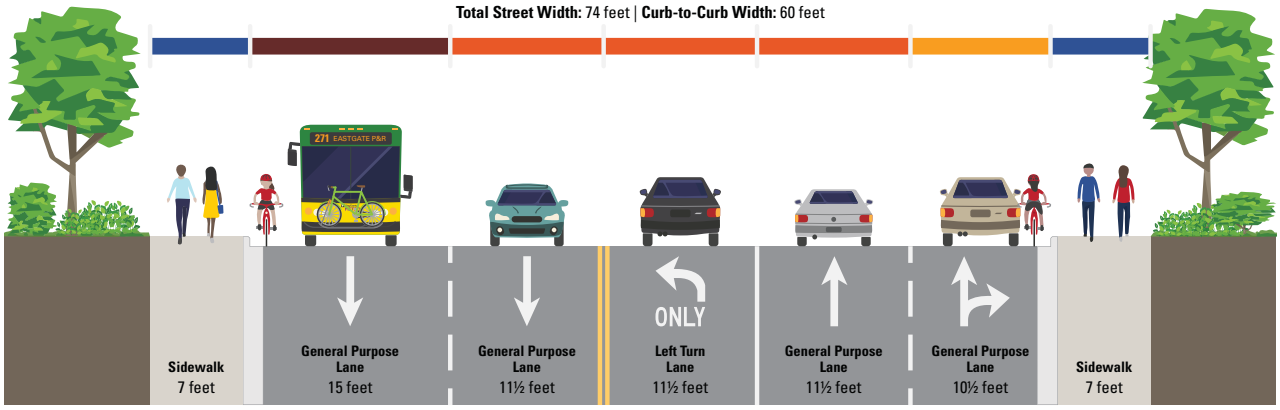

RAPID IMPLEMENTATION CONCEPT

Total Street Width: 74 feet | **Curb-to-Curb Width:** 60 feet

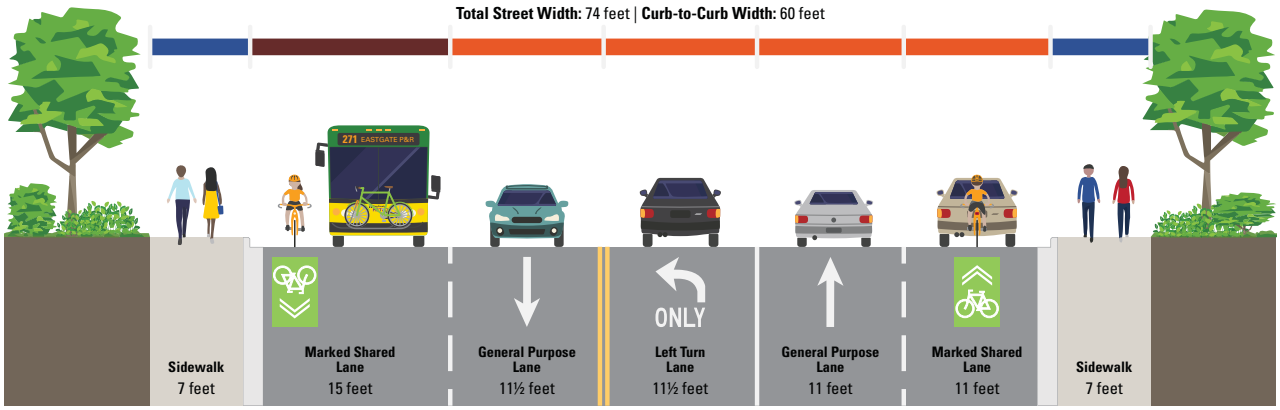

35

PROJECT IDEA BN-13: 173RD AVE NE

Northup Way to NE 12th St

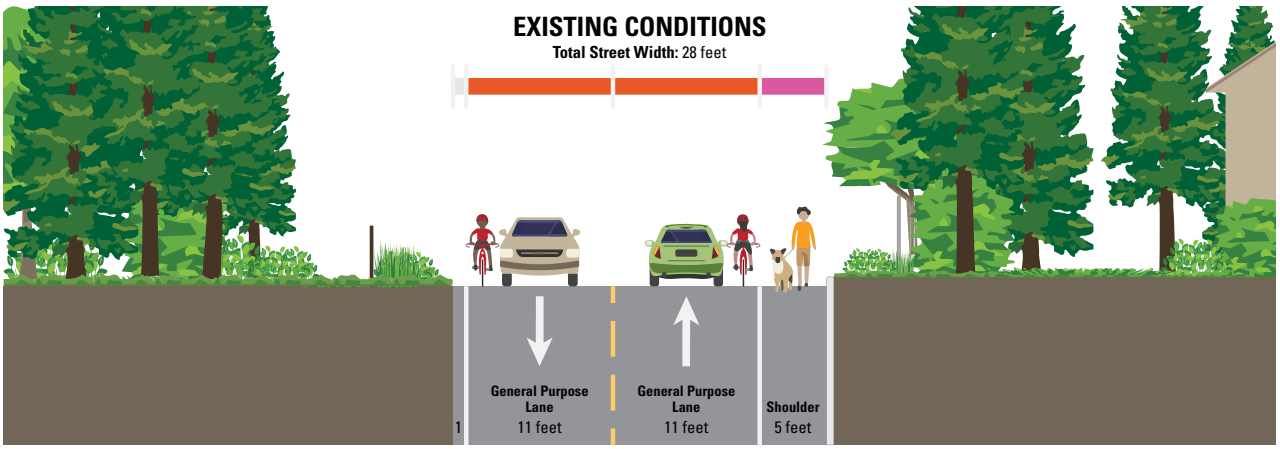

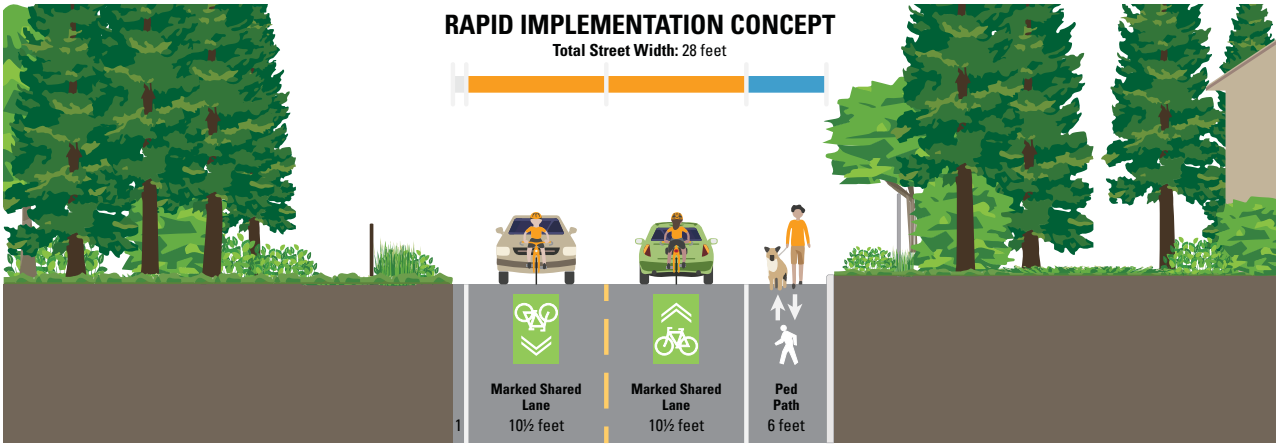

36

PROJECT IDEA BN-13: 173RD AVE NE

Tam O'Shanter Park to NE 17th Pl

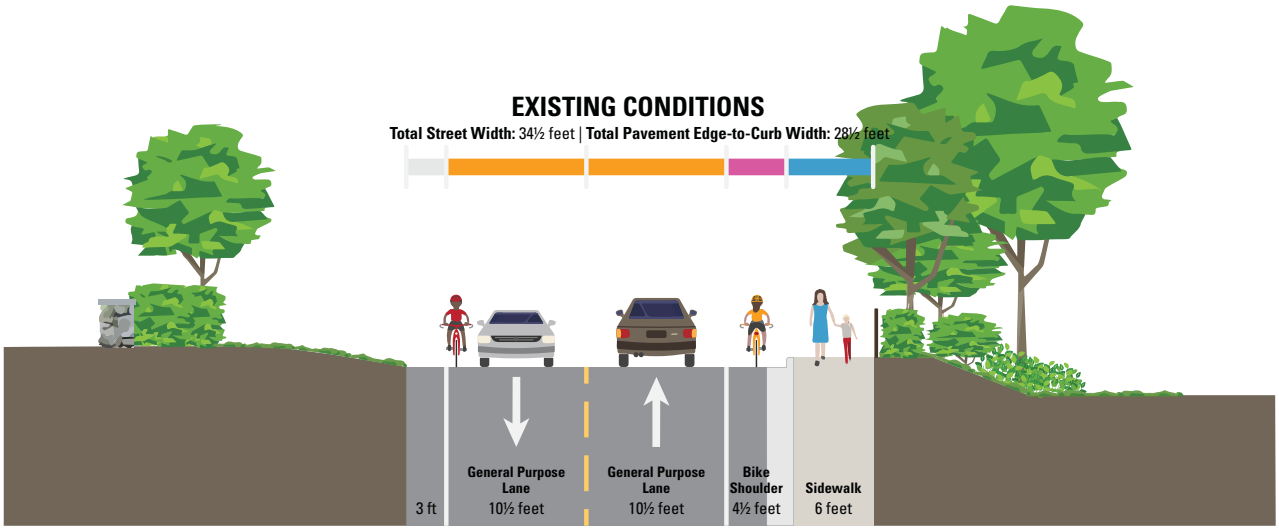

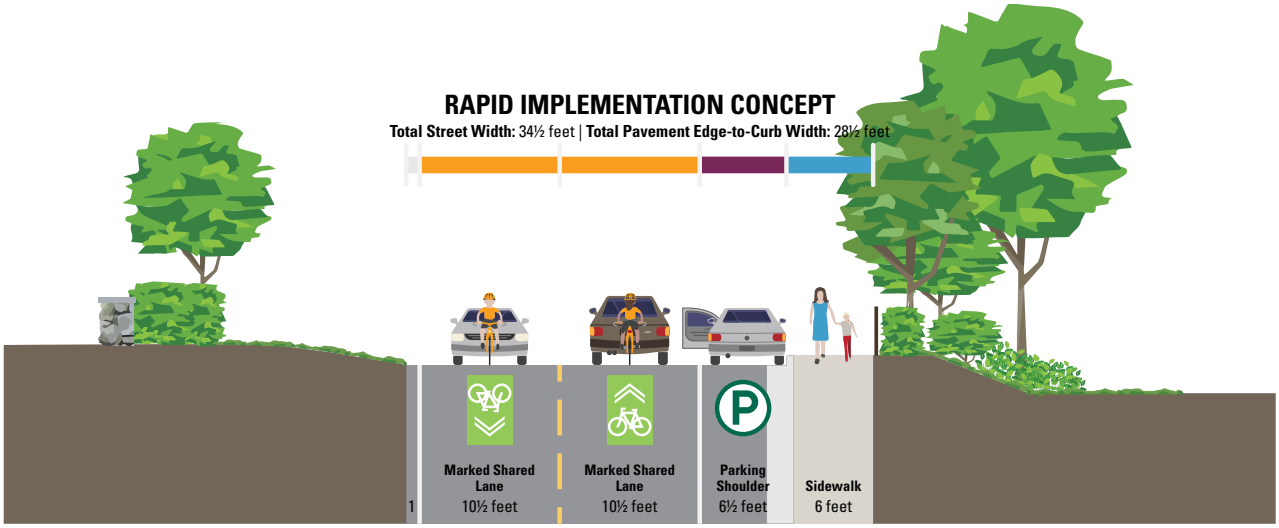

37

PROJECT IDEA BN-13: 173RD AVE NE

NE 17th Pl to north city limits

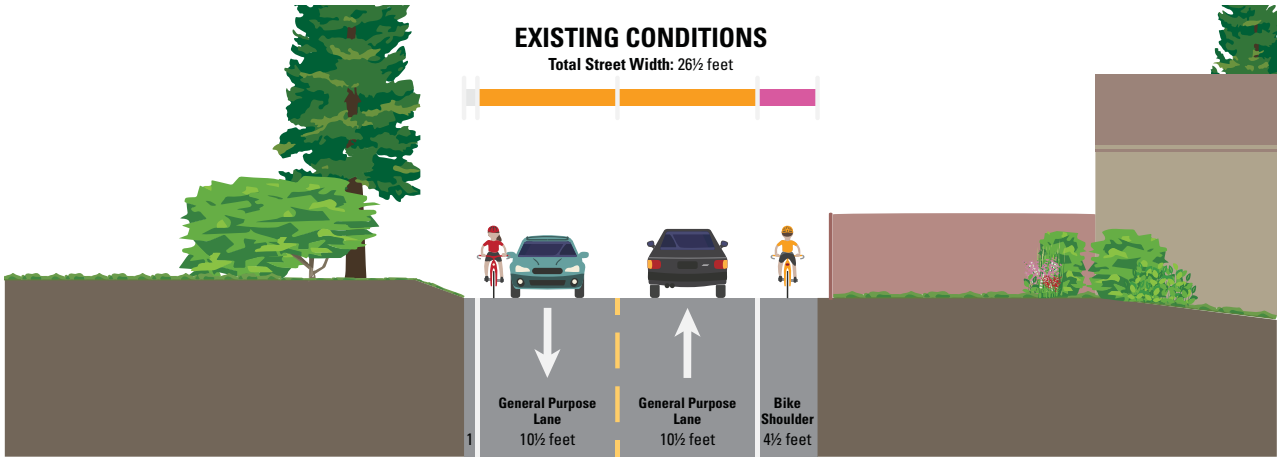

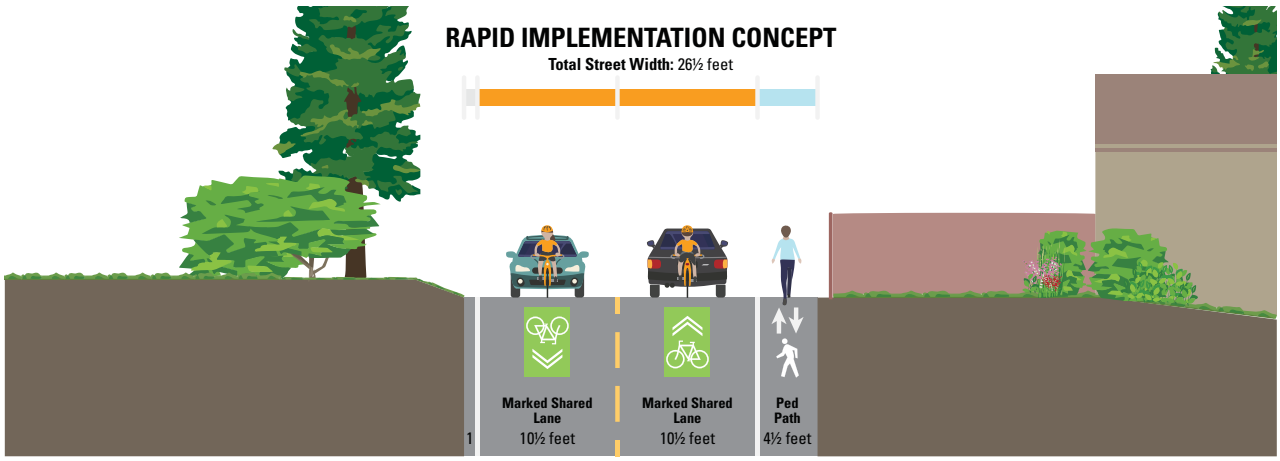

38

PROJECT IDEA BN-14: COAL CREEK PKWY SE

South City Limits to Factoria Blvd SE

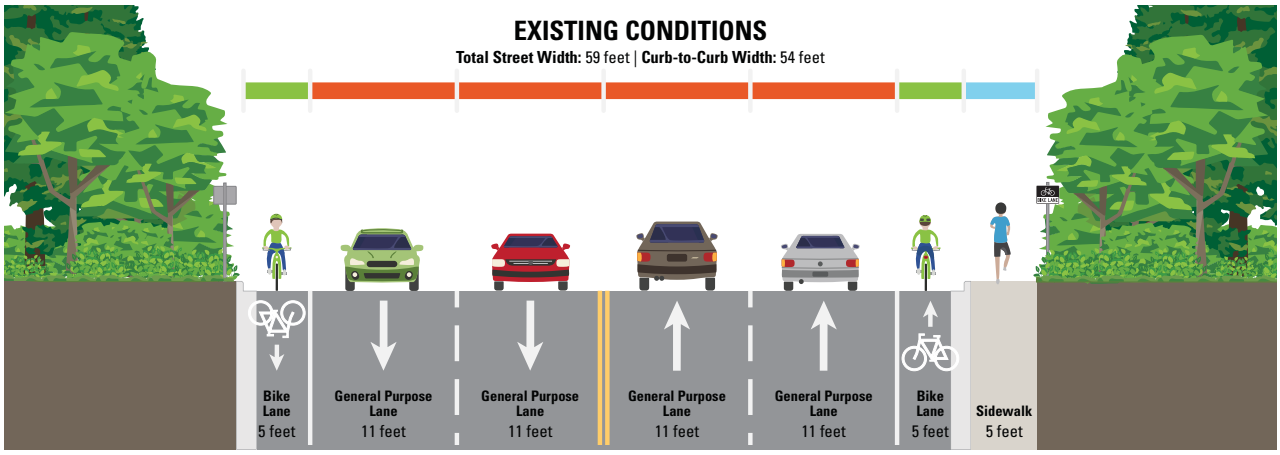

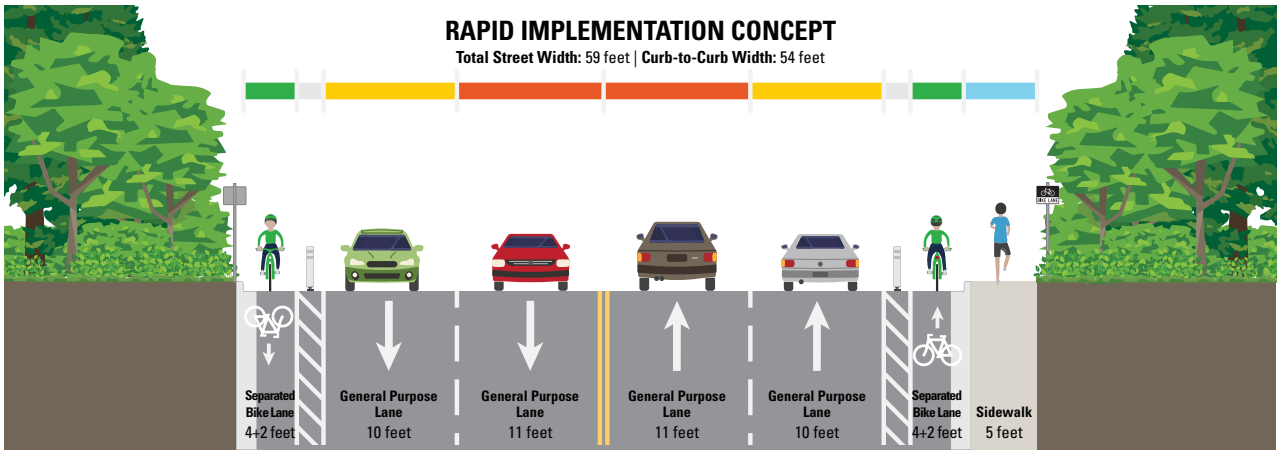

39

PROJECT IDEA BN-14: COAL CREEK PKWY SE

Factoria Blvd SE to Newport HS Access Rd

EXISTING CONDITIONS

Total Street Width: 94 feet | **Curb-to-Curb Width:** 76 feet

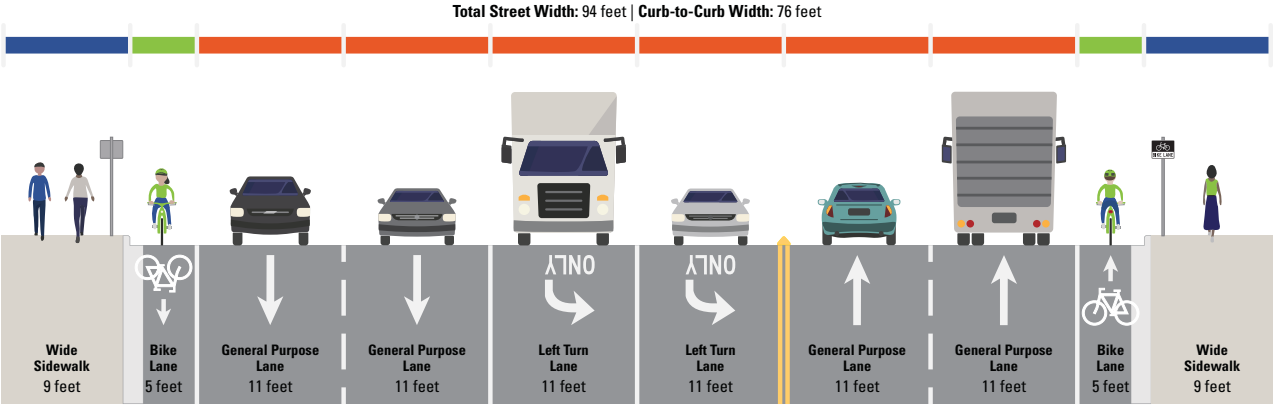

RAPID IMPLEMENTATION CONCEPT

Total Street Width: 94 feet | **Curb-to-Curb Width:** 76 feet

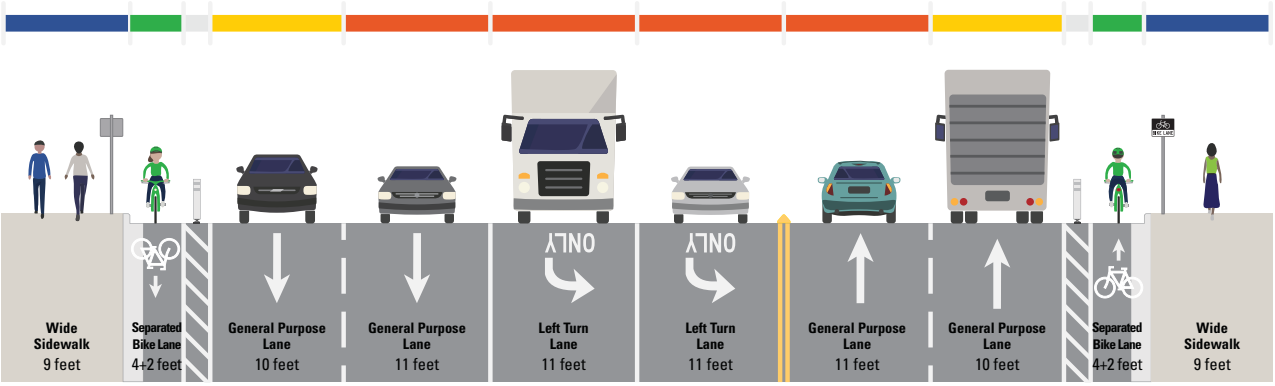

40 PROJECT IDEA BN-14: COAL CREEK PKWY SE

Newport HS Access Rd to 124th Ave SE

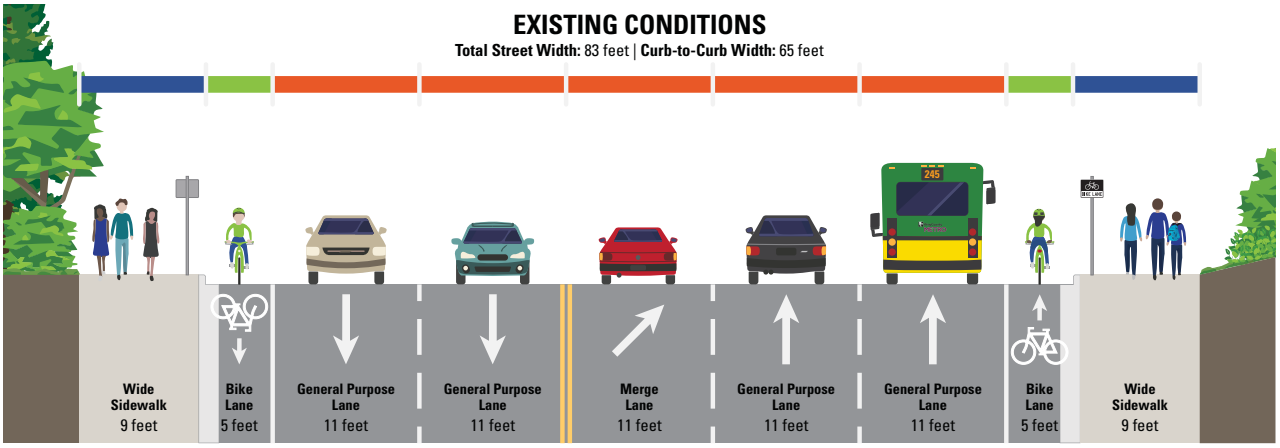

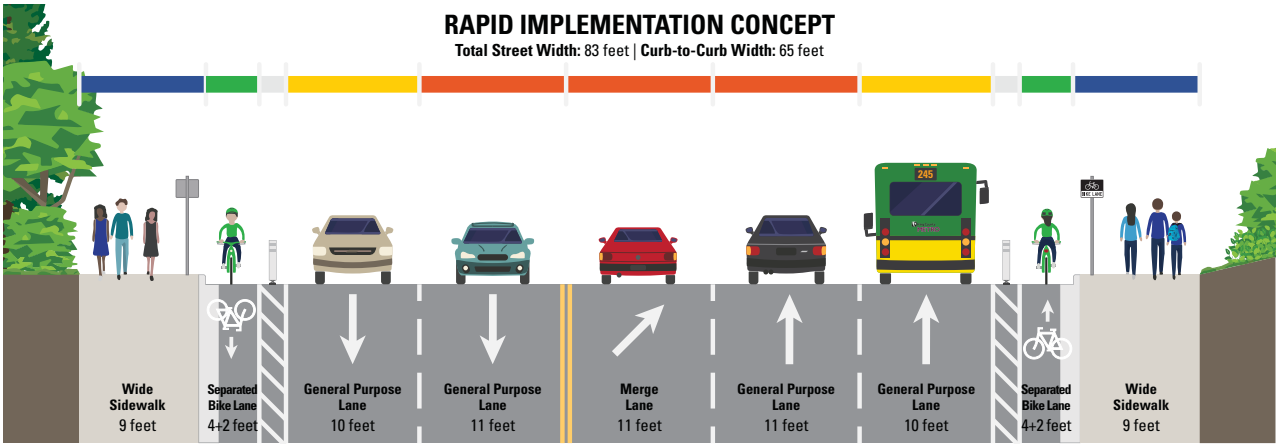

41 PROJECT IDEA BN-15: FACTORIA BLVD SE

Coal Creek Pkwy SE to south of Newport Way

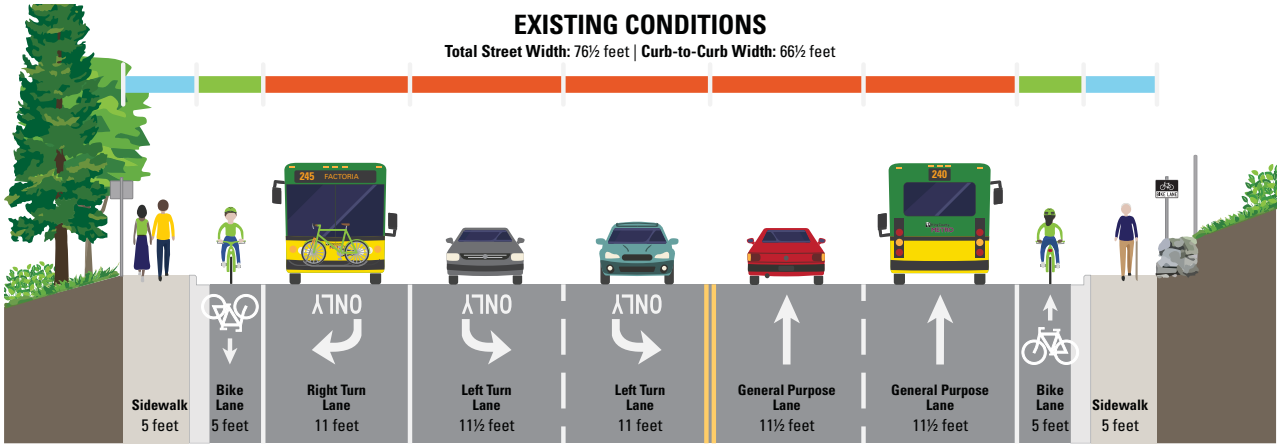

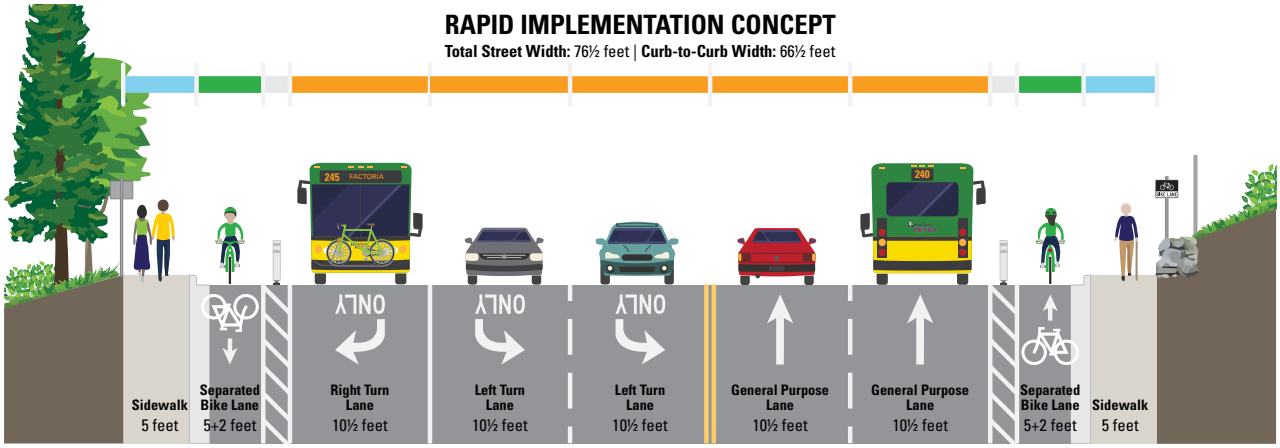

42 PROJECT IDEA BN-15: FACTORIA BLVD SE

South of Newport Way to Newport Way

EXISTING CONDITIONS

Total Street Width: 86 feet | **Curb-to-Curb Width:** 73 feet

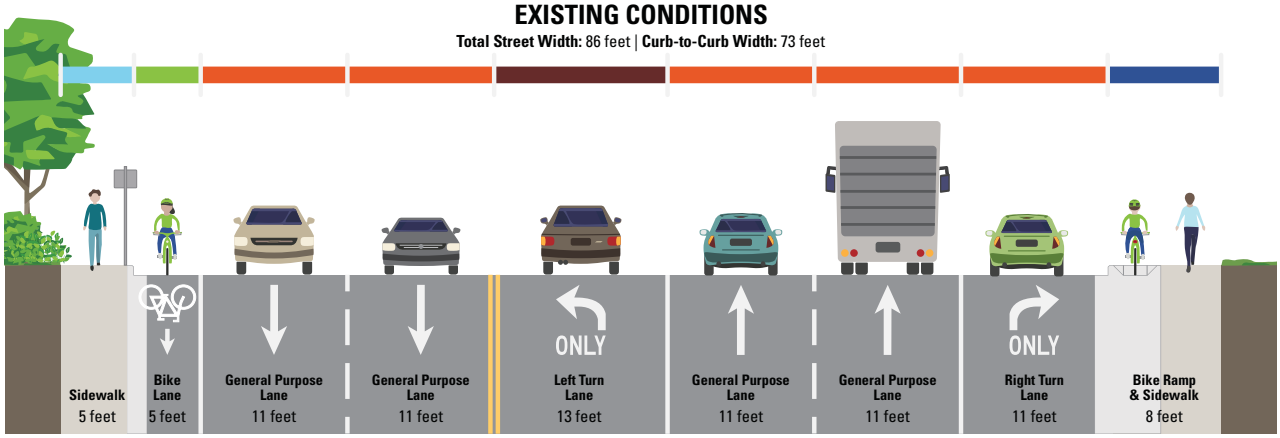

RAPID IMPLEMENTATION CONCEPT

Total Street Width: 86 feet | **Curb-to-Curb Width:** 73 feet

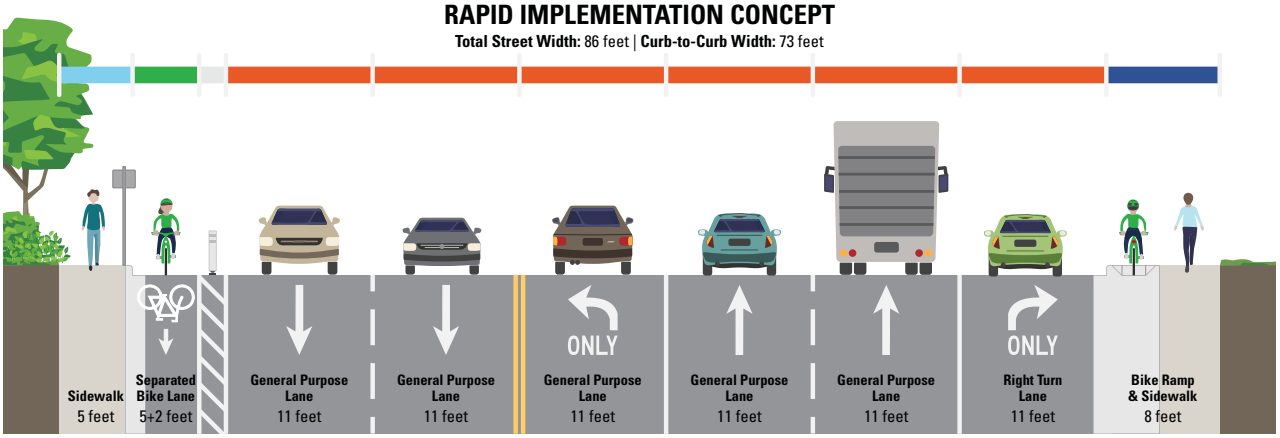

43

PROJECT IDEA BN-16: LAKEMONT BLVD SE (SOUTH CITY LIMITS)

Newcastle Golf Club Rd to Forest Dr SE

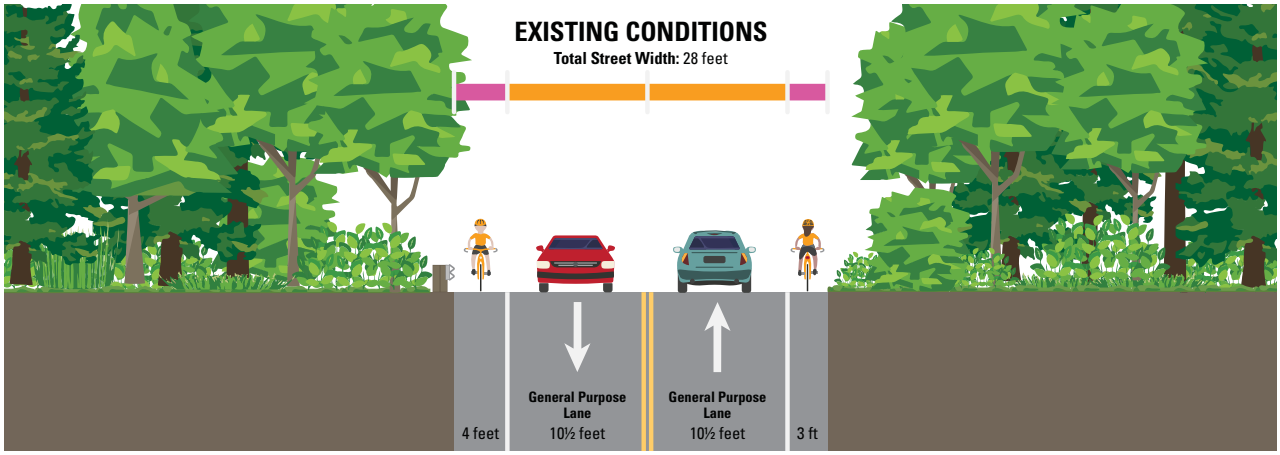

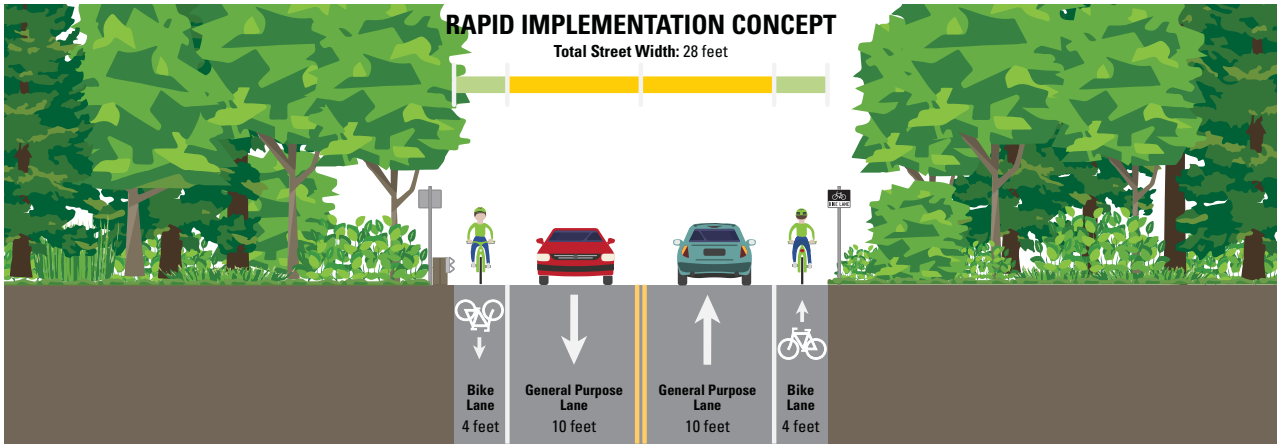

44

PROJECT IDEA BN-17: MAIN ST (LAKE HILLS)

140th Ave SE to 148th Ave SE

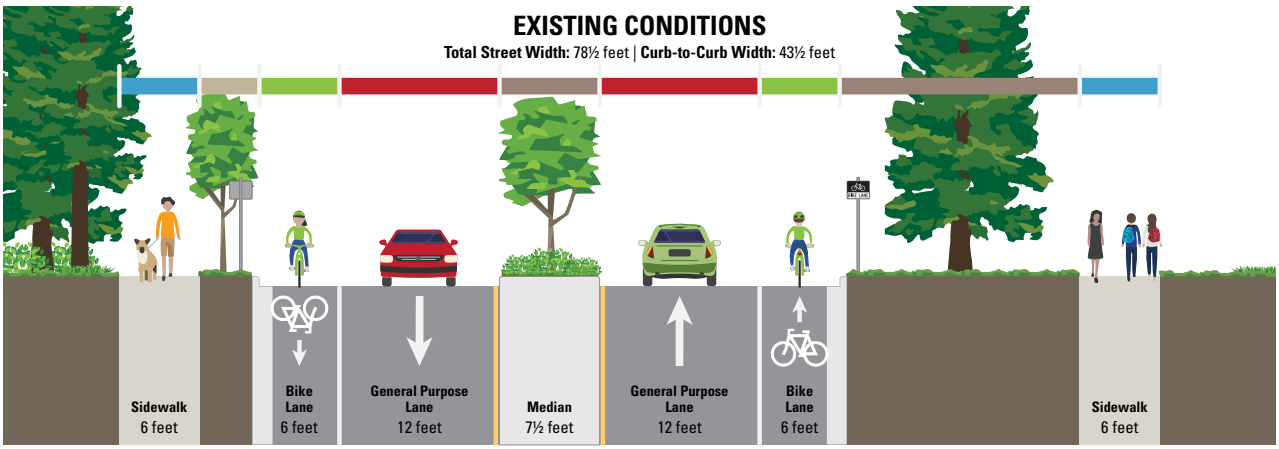

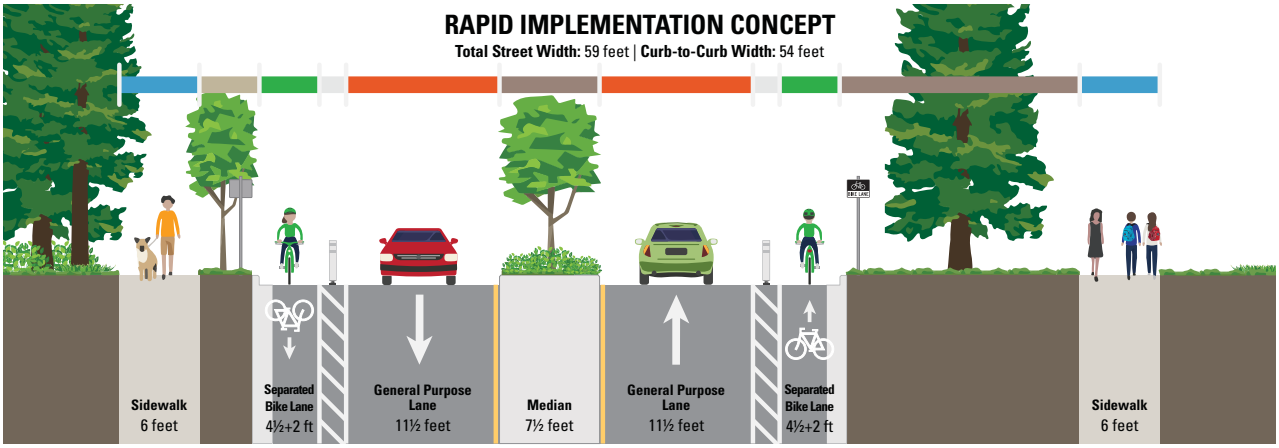

45

PROJECT IDEA BN-17: MAIN ST (LAKE HILLS)

148th Ave SE to 156th Ave SE

EXISTING CONDITIONS

Total Street Width: 72½ feet | **Curb-to-Curb Width:** 43½ feet

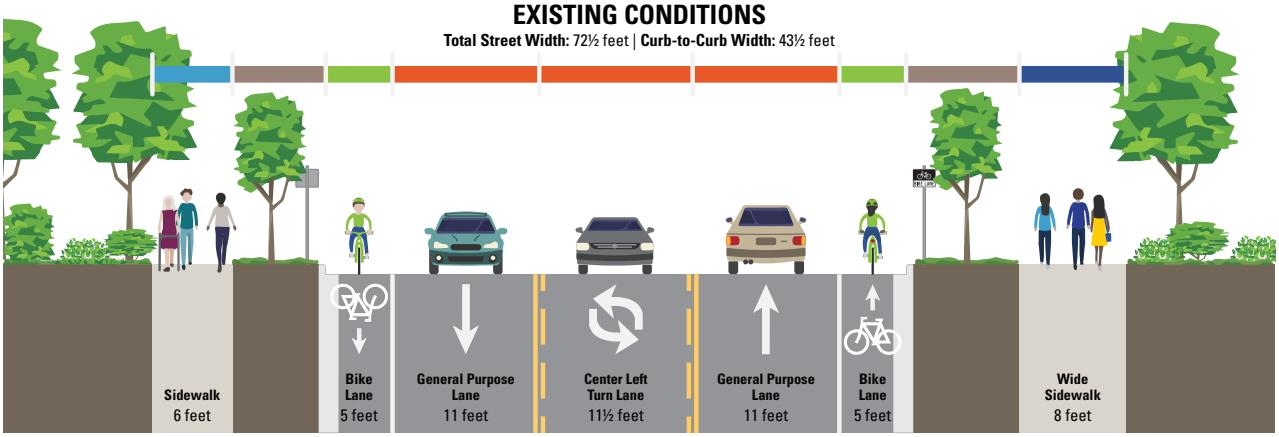

RAPID IMPLEMENTATION CONCEPT

Total Street Width: 72½ feet | **Curb-to-Curb Width:** 43½ feet

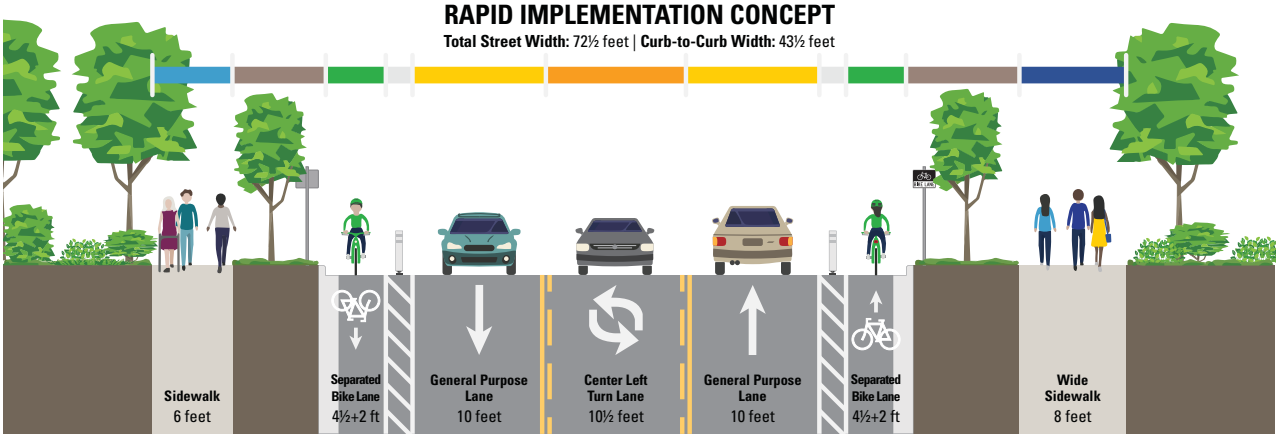

46

PROJECT IDEA BN-17: MAIN ST (LAKE HILLS)

156th Ave SE to 164th Ave SE

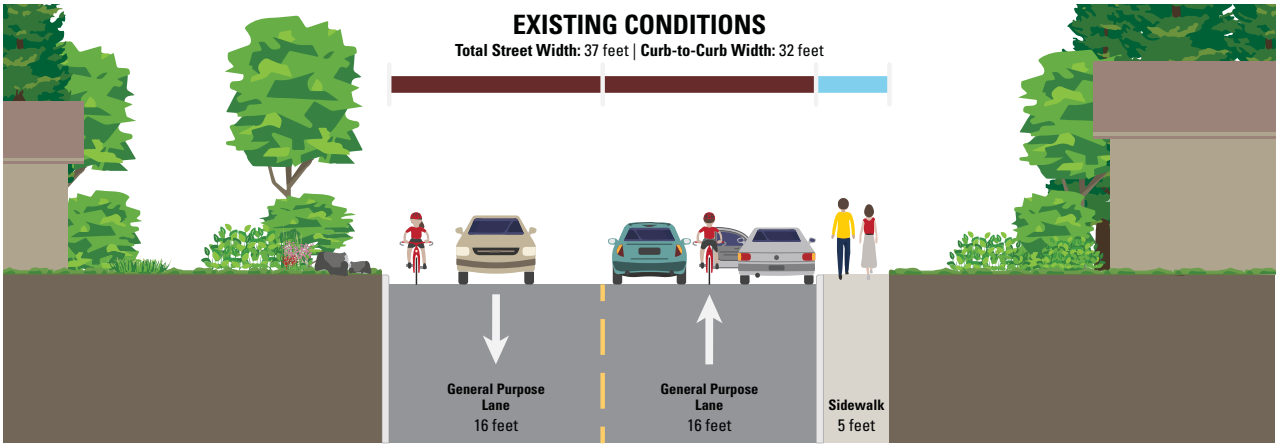

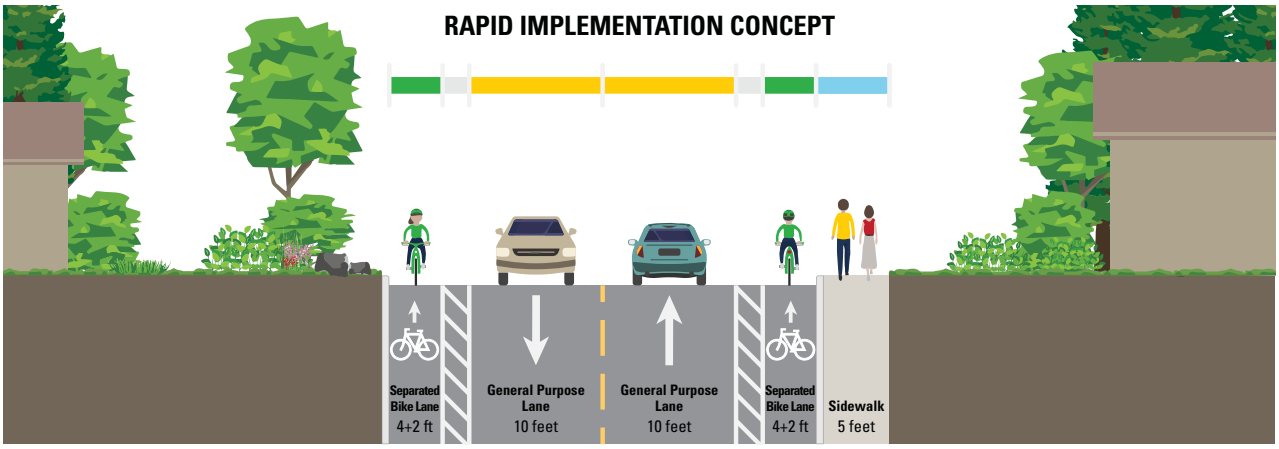

47 PROJECT IDEA BN-18: NE 1ST ST, NE 2ND ST

100th Ave NE to Bellevue Way NE

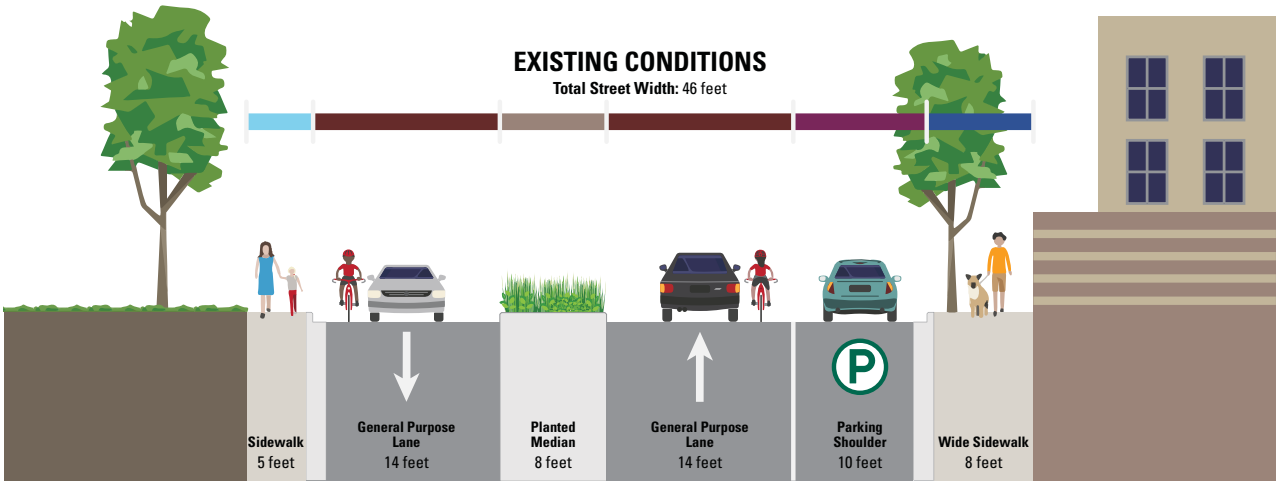

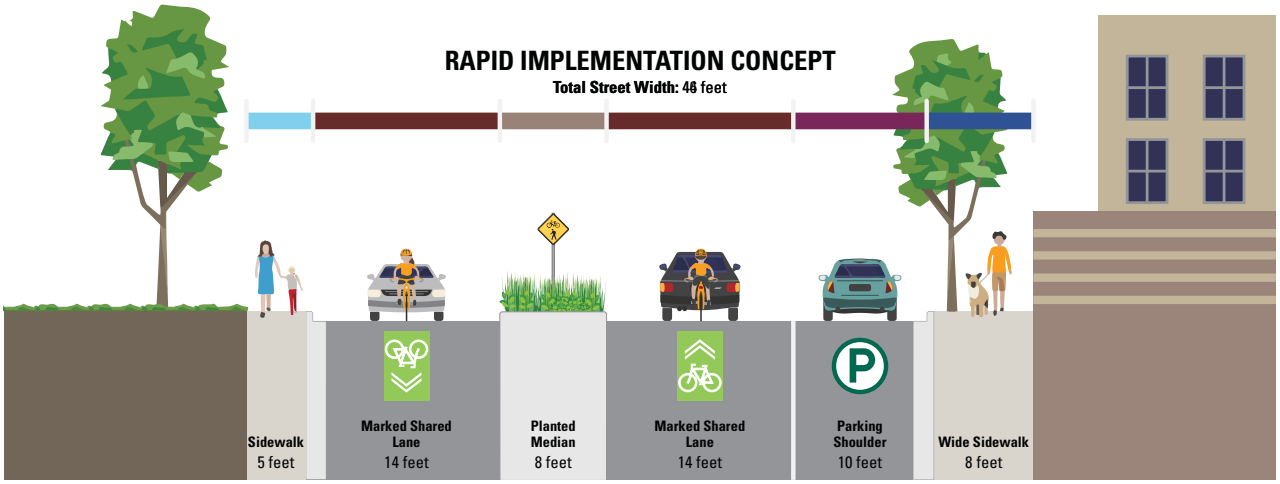

48

PROJECT IDEA BN-18: NE 1ST ST, NE 2ND ST

105th Ave NE to 112th Ave NE

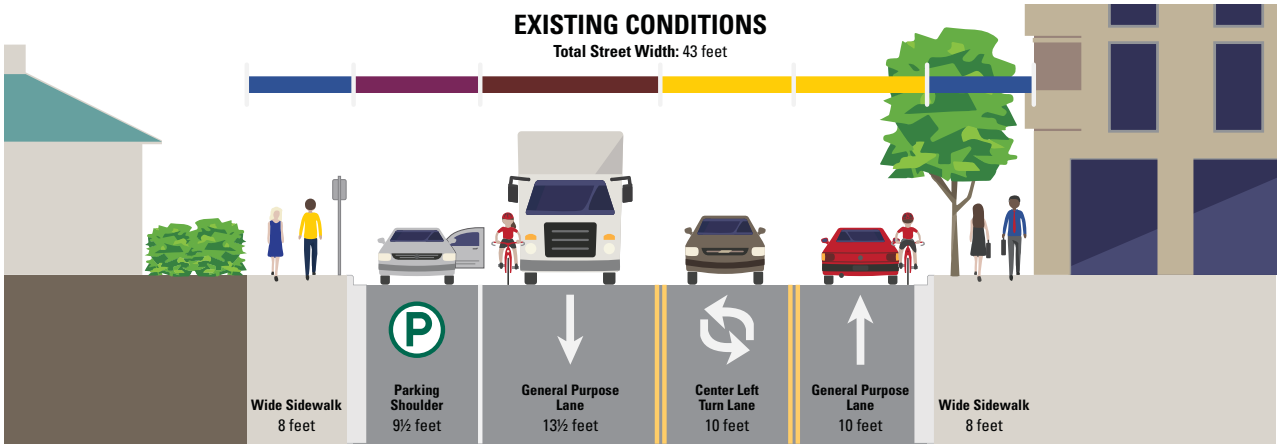

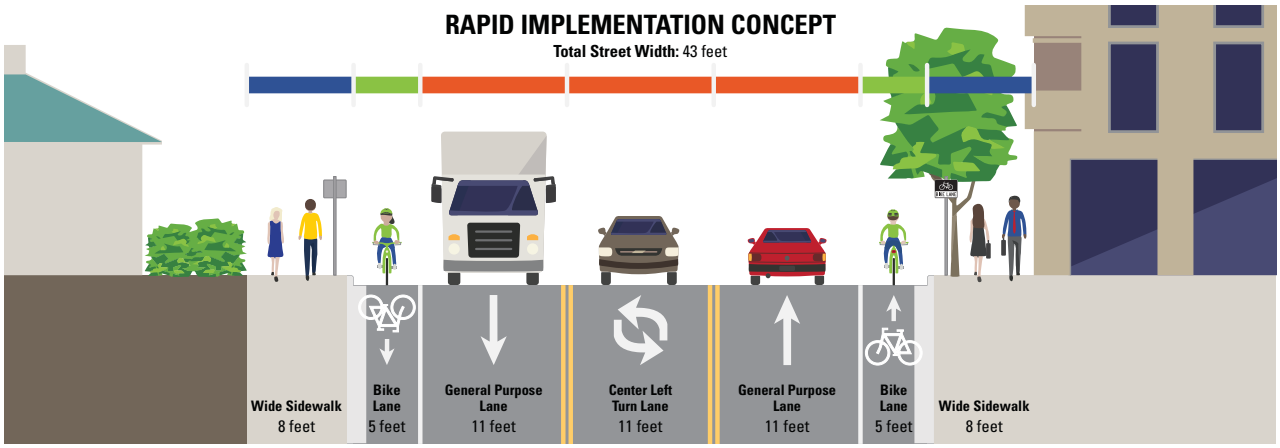

49

PROJECT IDEA BN-18: NE 1ST ST, NE 2ND ST

112th Ave NE to 114th Ave NE

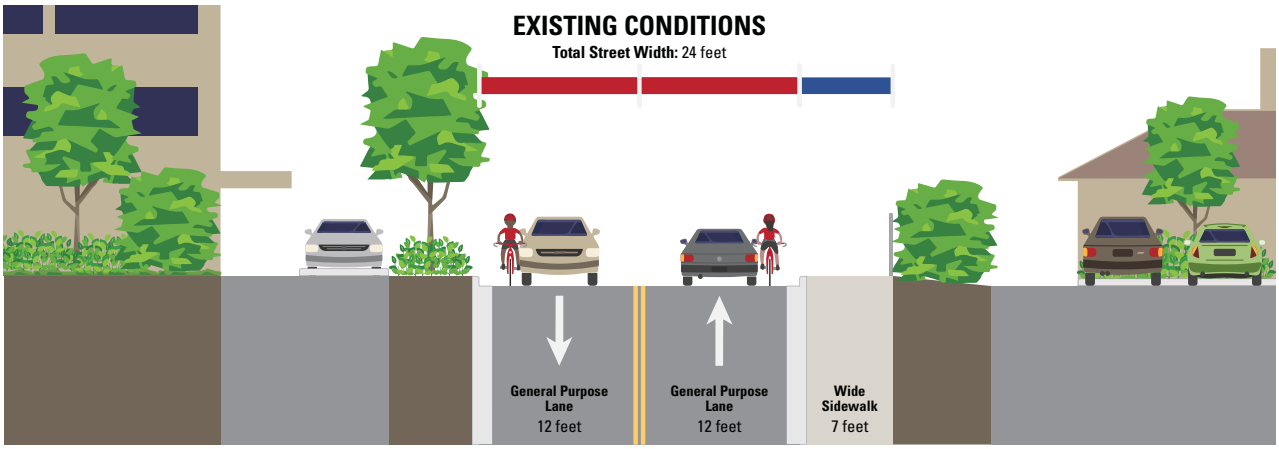

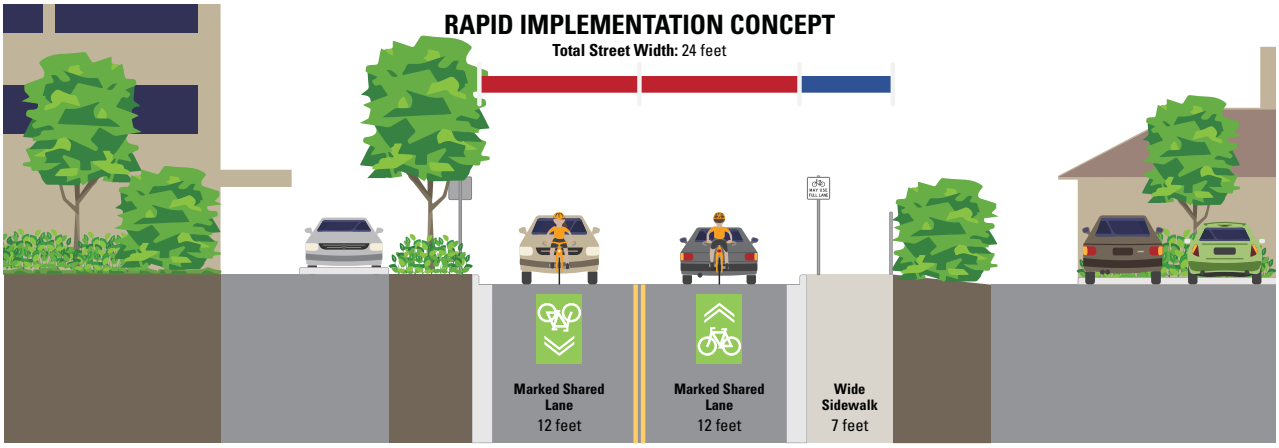

50

PROJECT IDEA BN-19:
NE 24TH ST (NORTHWEST BELLEVUE)

Bellevue Way NE to 108th Ave NE

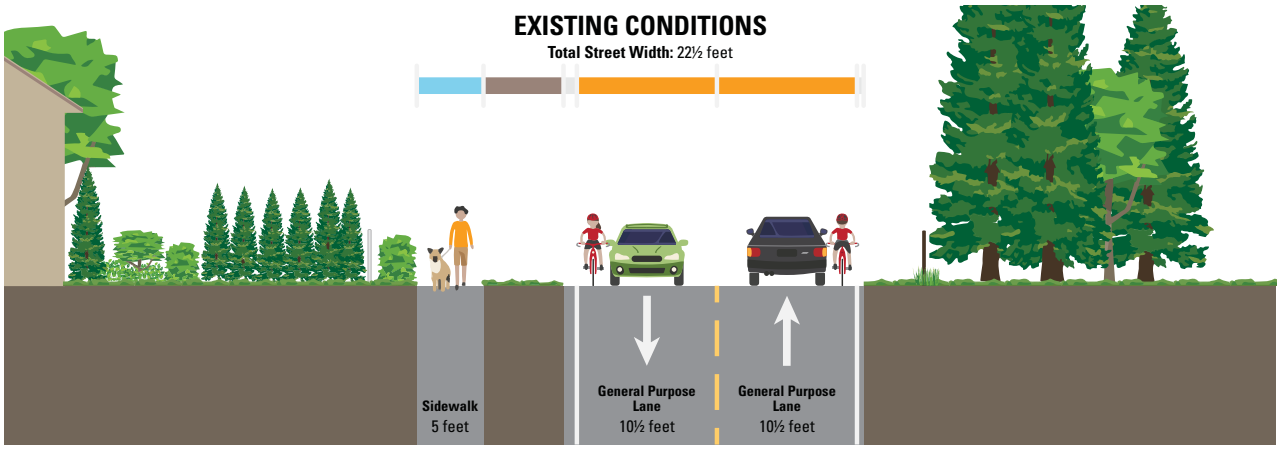

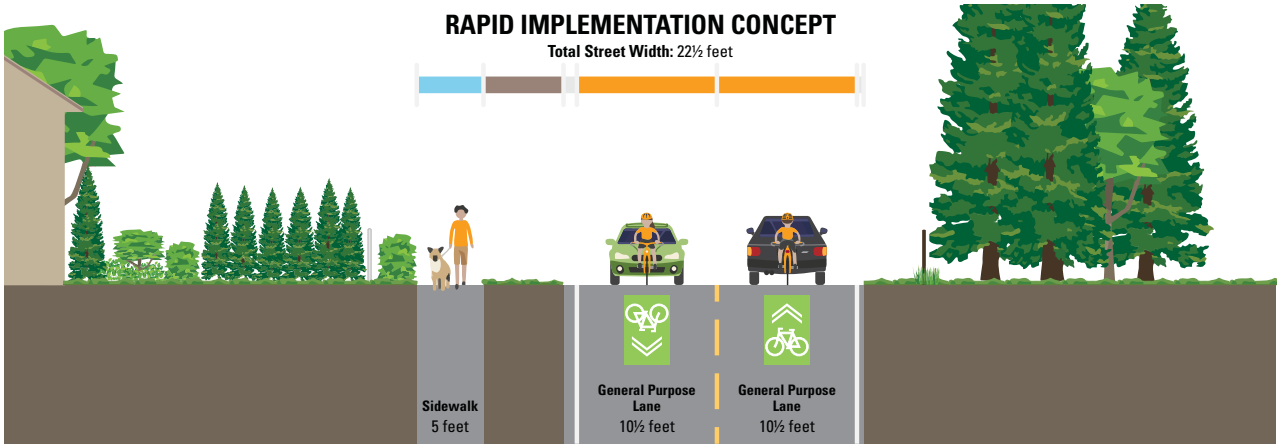

51

PROJECT IDEA BN-20: NE 24TH ST

Northup Way to 520 Trail

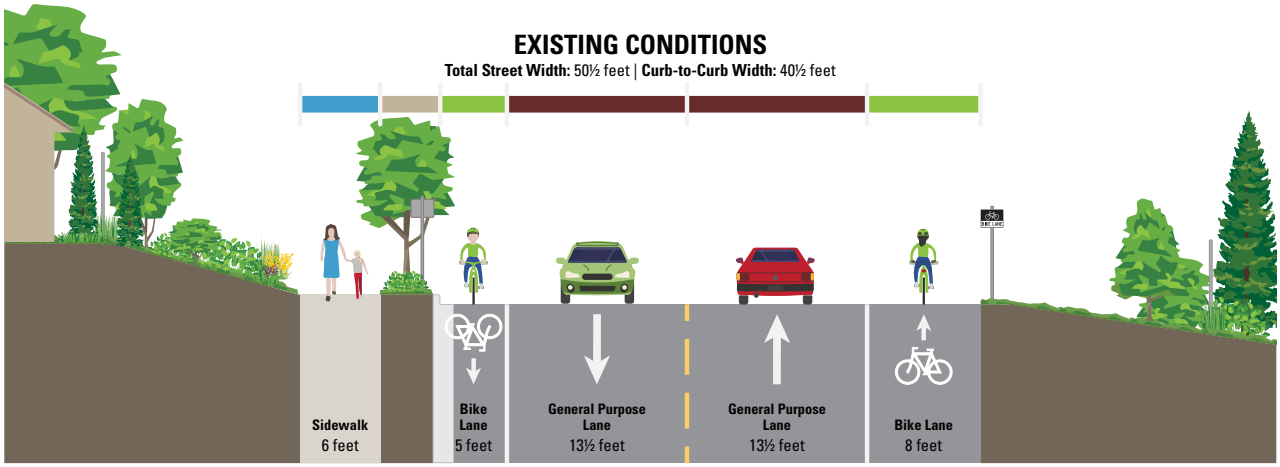

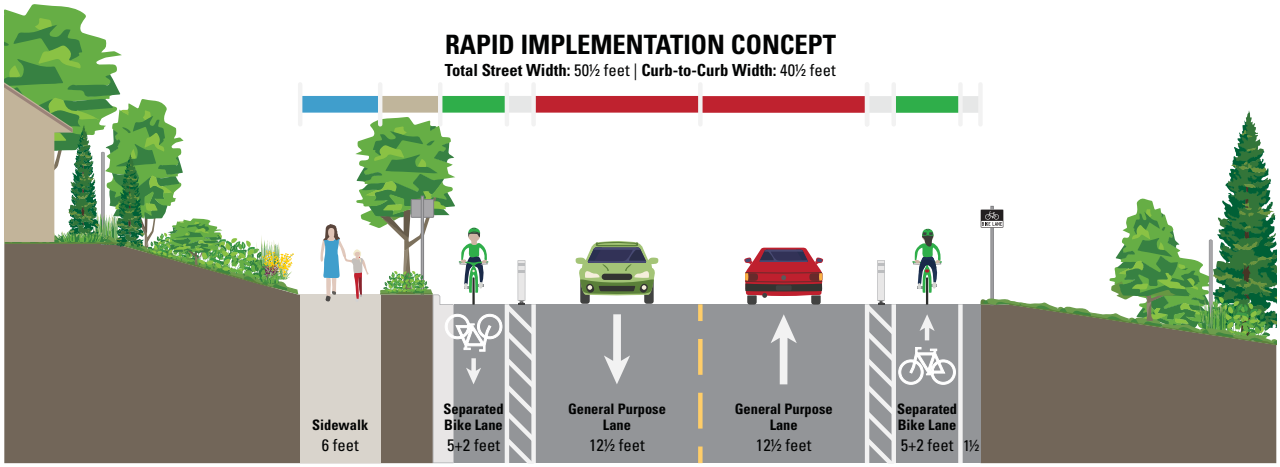

52

PROJECT IDEA BN-21: NE 40TH ST

140th Ave NE to 146th Pl NE

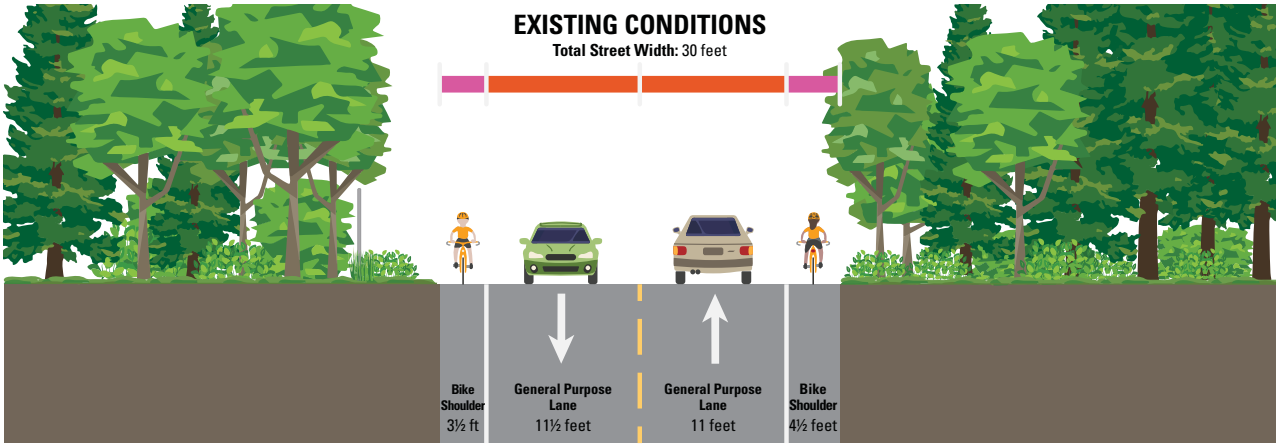

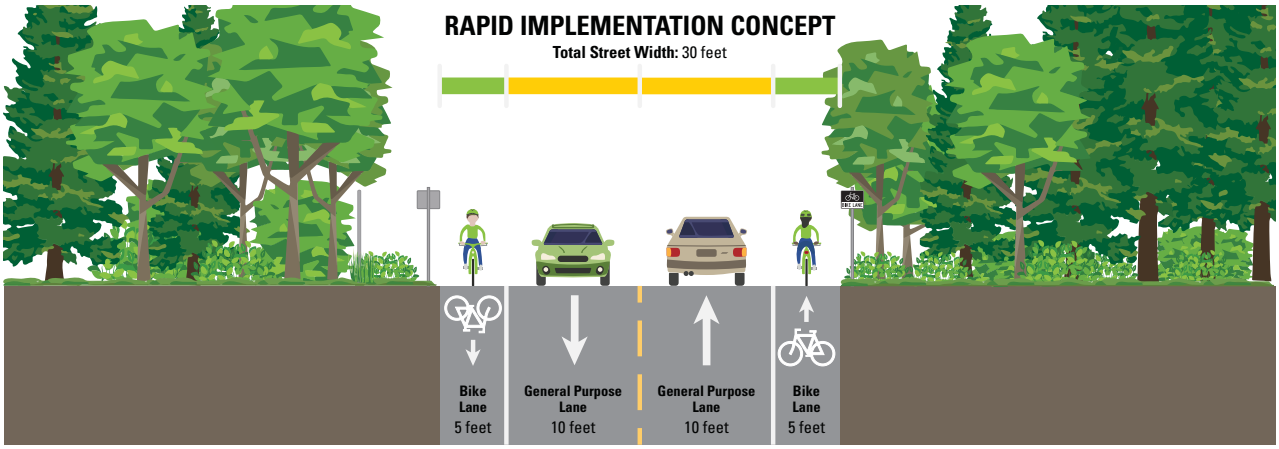

53

PROJECT IDEA BN-21: NE 40TH ST

146th Pl NE to 148th Ave NE

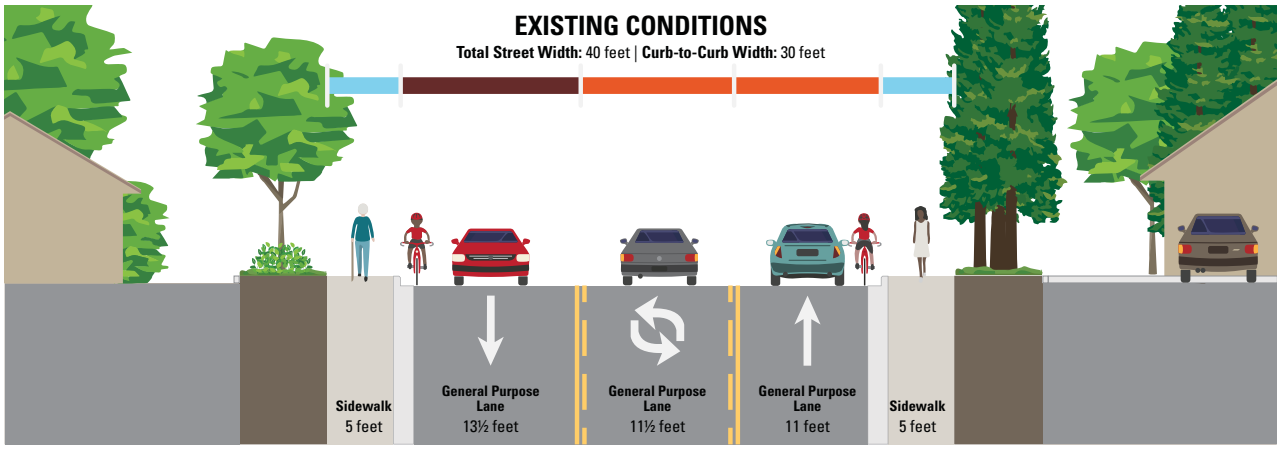

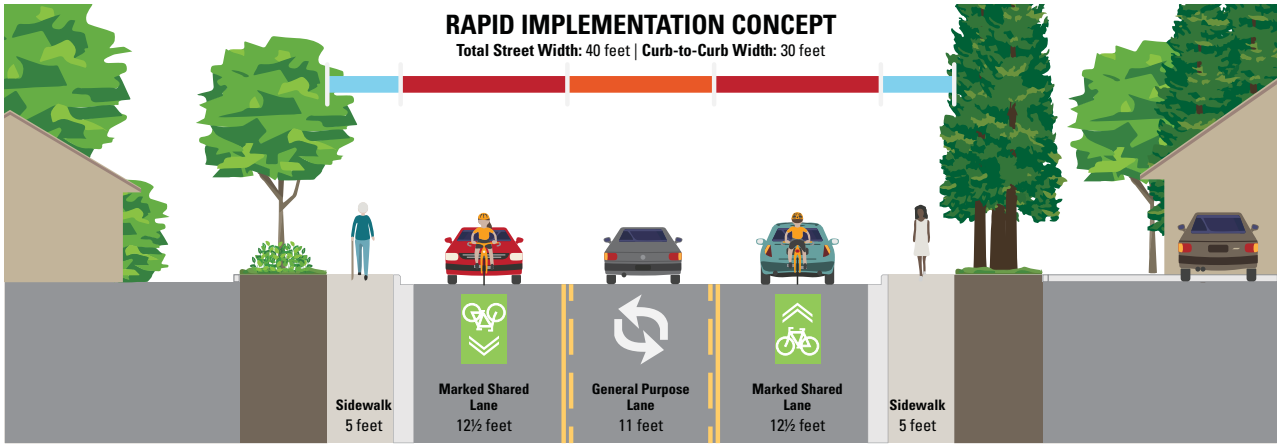

54

PROJECT IDEA BN-22: NORTHUP WAY

NE 24th St to 120th Ave NE

EXISTING CONDITIONS

Total Street Width: 69½ feet | **Curb-to-Curb Width:** 59½ feet

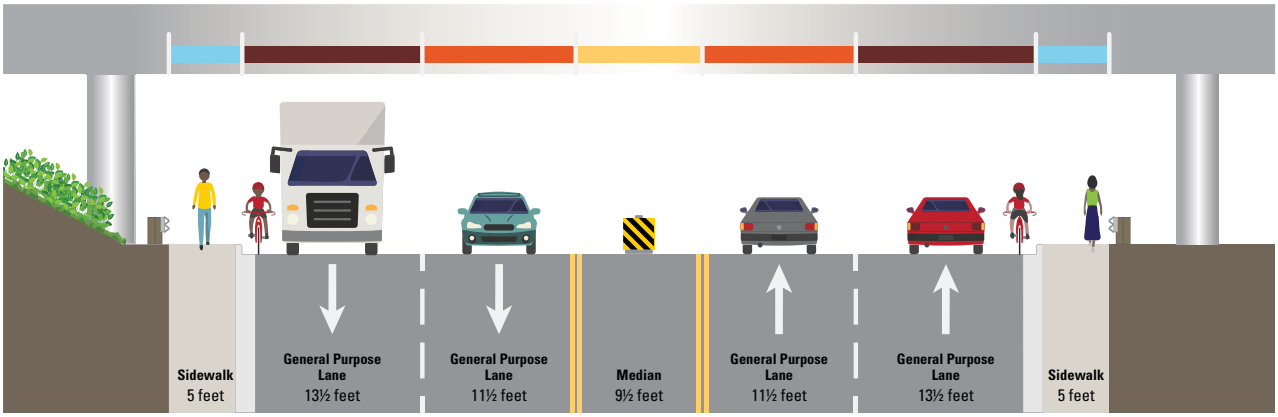

RAPID IMPLEMENTATION CONCEPT

Total Street Width: 69½ feet | **Curb-to-Curb Width:** 59½ feet

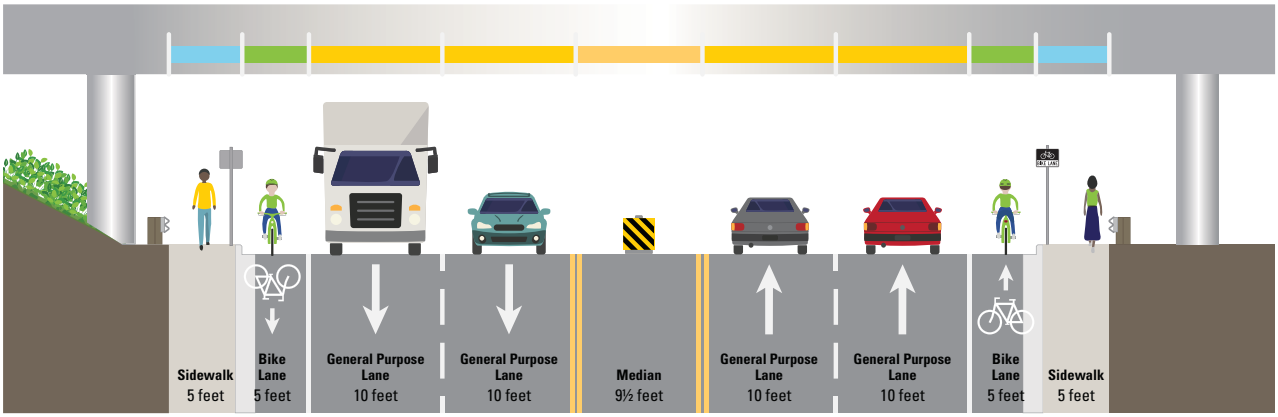

55

PROJECT IDEA BN-22: NORTHUP WAY

120th Ave NE to 124th Ave NE

EXISTING CONDITIONS

Total Street Width: 83 feet | **Curb-to-Curb Width:** 63 feet

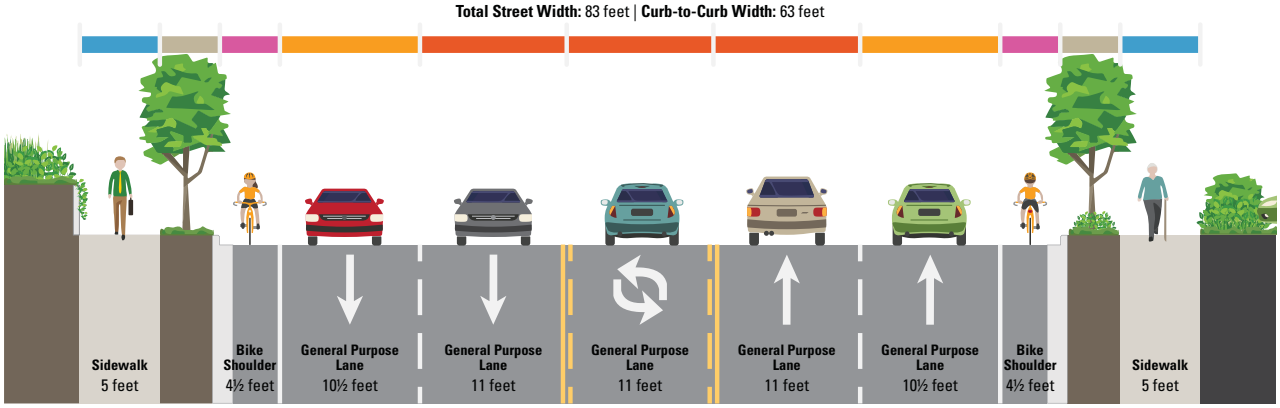

RAPID IMPLEMENTATION CONCEPT

Total Street Width: 83 feet | **Curb-to-Curb Width:** 63 feet

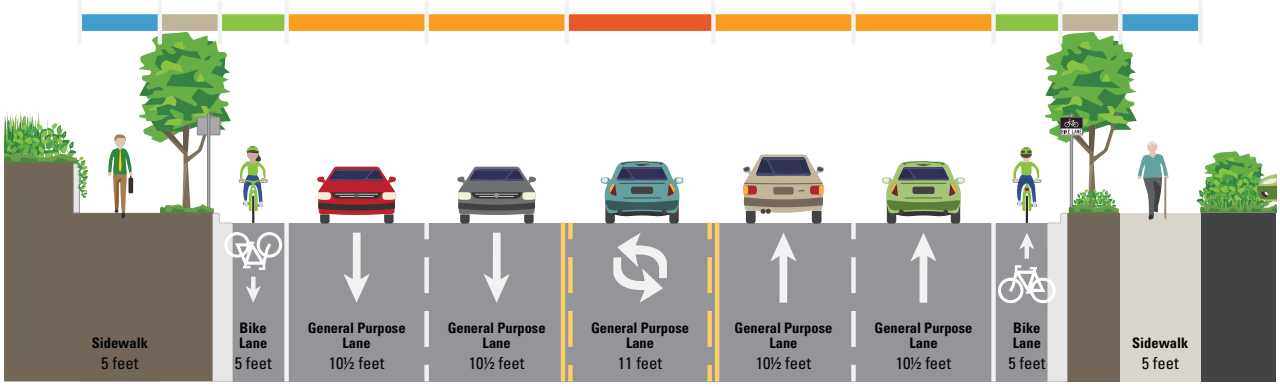

56

PROJECT IDEA BN-22: NORTHUP WAY

124th Ave NE to 136th Pl NE

EXISTING CONDITIONS

Total Street Width: 72 feet | **Curb-to-Curb Width:** 60 feet

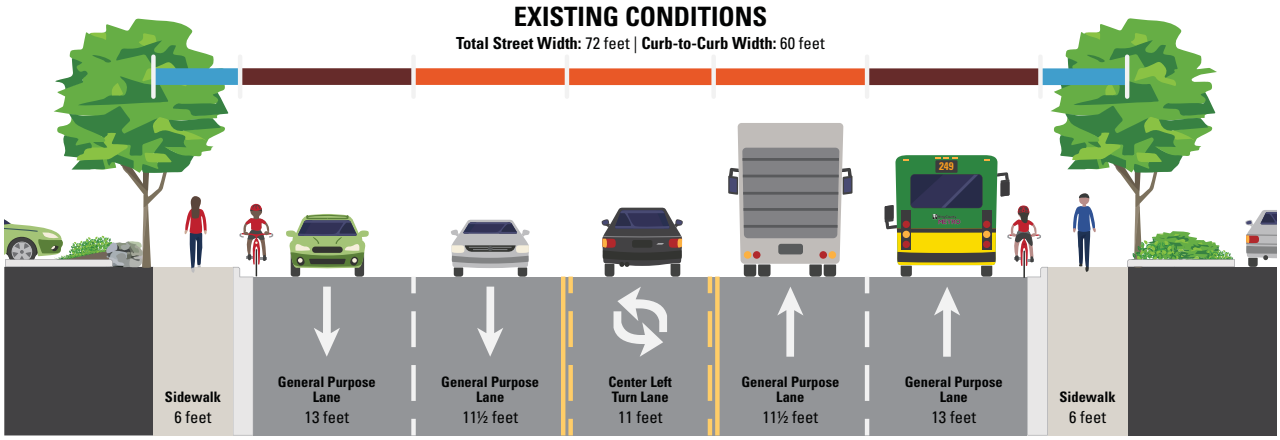

RAPID IMPLEMENTATION CONCEPT

Total Street Width: 72 feet | **Curb-to-Curb Width:** 60 feet

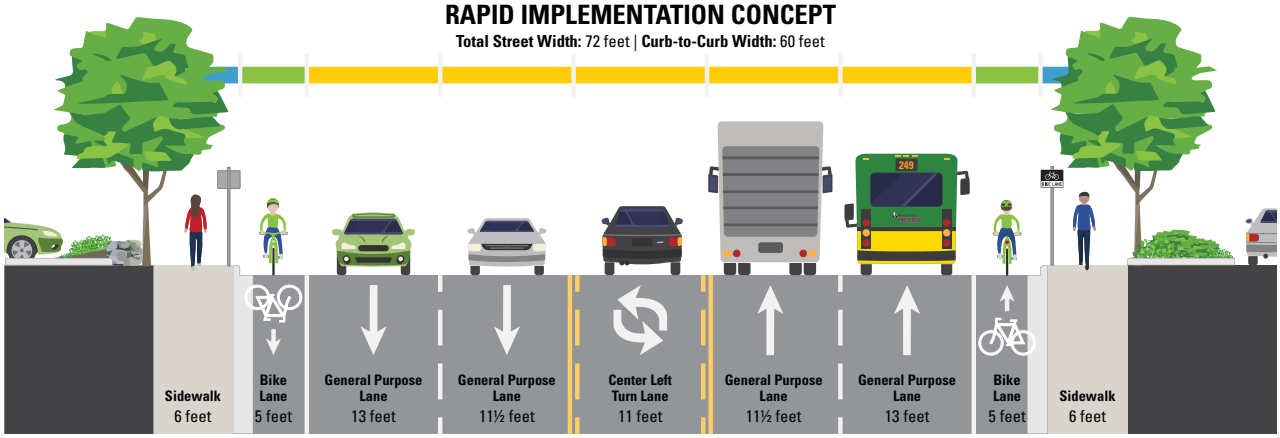

57

PROJECT IDEA BN-22: NORTHUP WAY

At 140th Ave NE

EXISTING CONDITIONS

Total Street Width: 79 feet | **Curb-to-Curb Width:** 67 feet

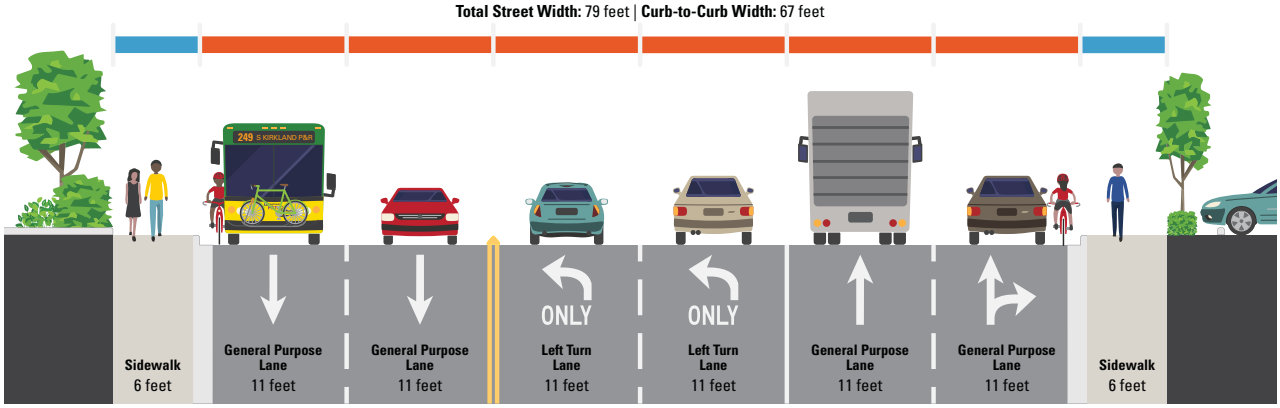

RAPID IMPLEMENTATION CONCEPT

Total Street Width: 79 feet | **Curb-to-Curb Width:** 67 feet

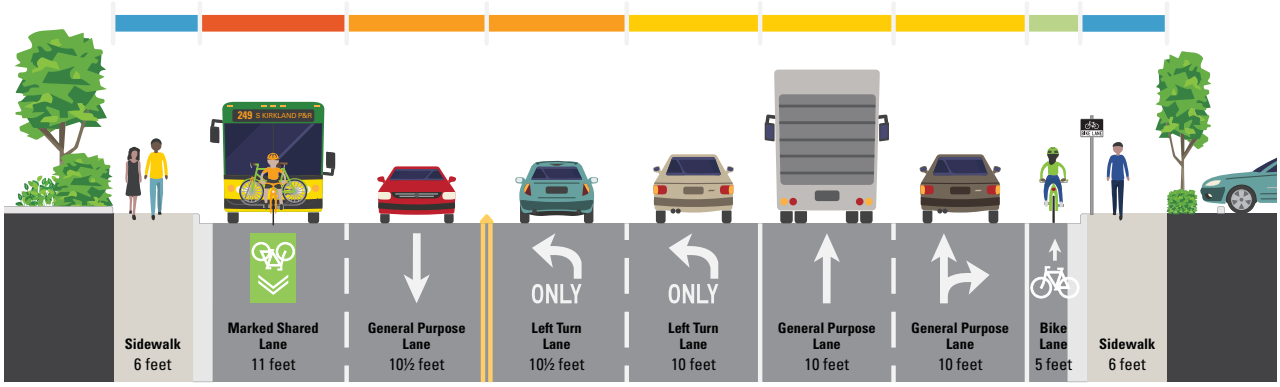

58

PROJECT IDEA BN-23: RICHARDS RD

SE Eastgate Way to SE 32nd St

EXISTING CONDITIONS

Total Street Width: 116 feet | **Curb-to-Curb Width:** 98 feet

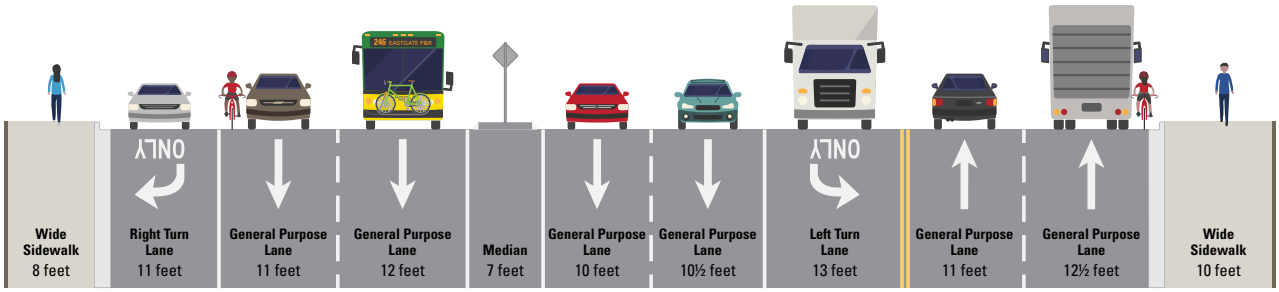

RAPID IMPLEMENTATION CONCEPT

Total Street Width: 116 feet | **Curb-to-Curb Width:** 98 feet

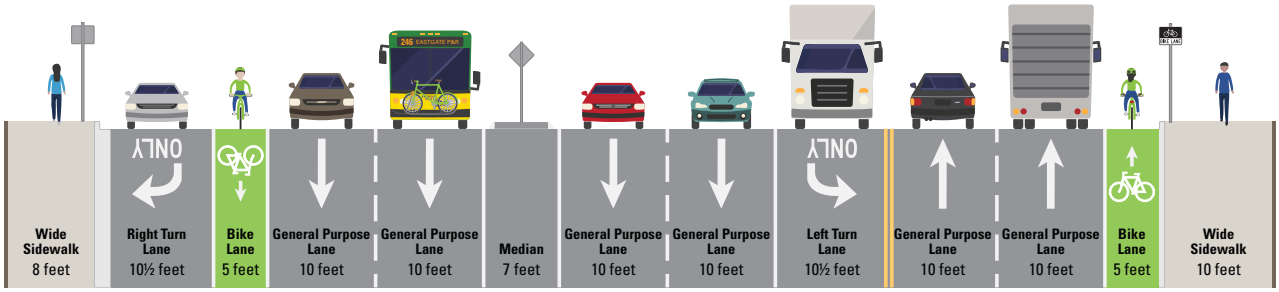

59

PROJECT IDEA BN-23: RICHARDS RD

SE 32nd St to SE 26th St

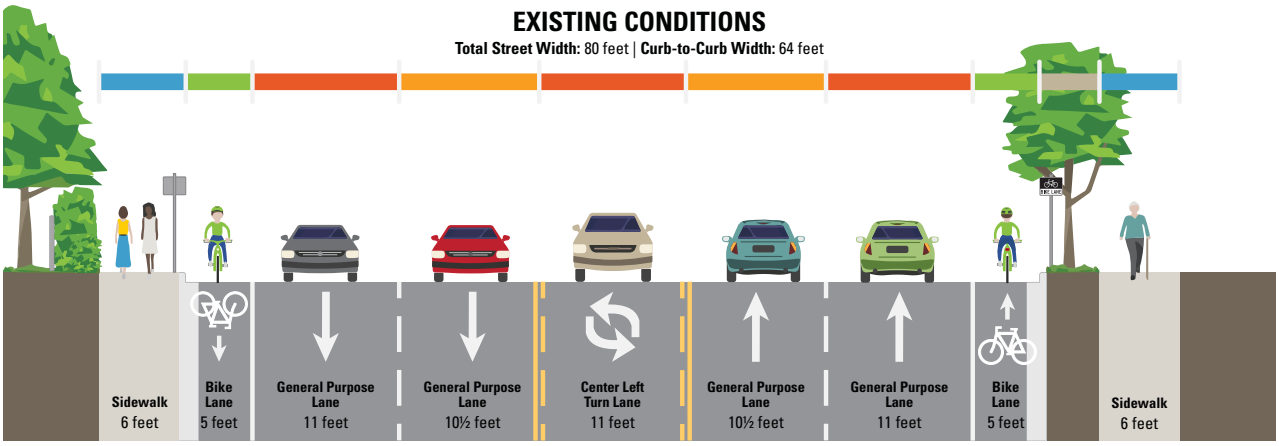

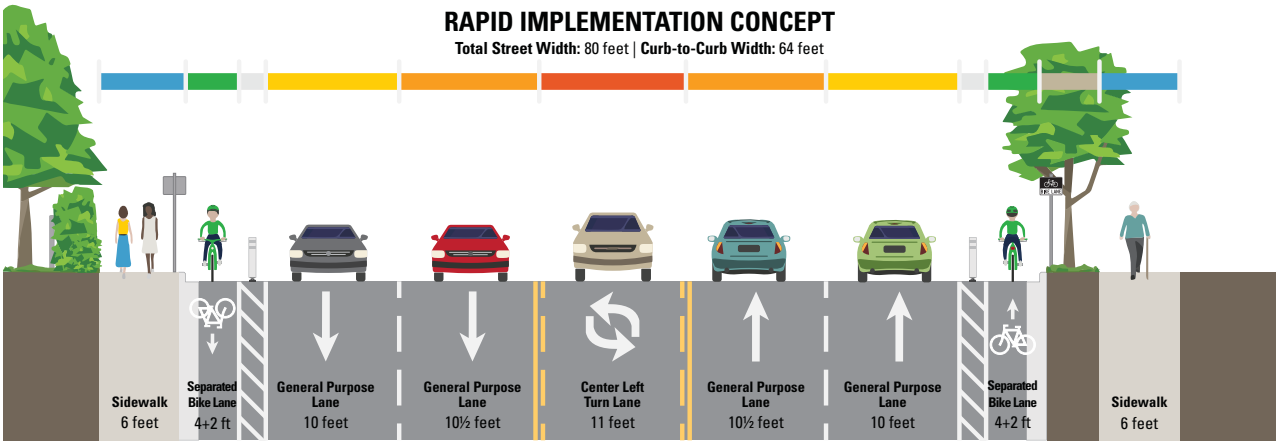

60 PROJECT IDEA BN-23: RICHARDS RD

SE 26th St to Lake Hills Connector

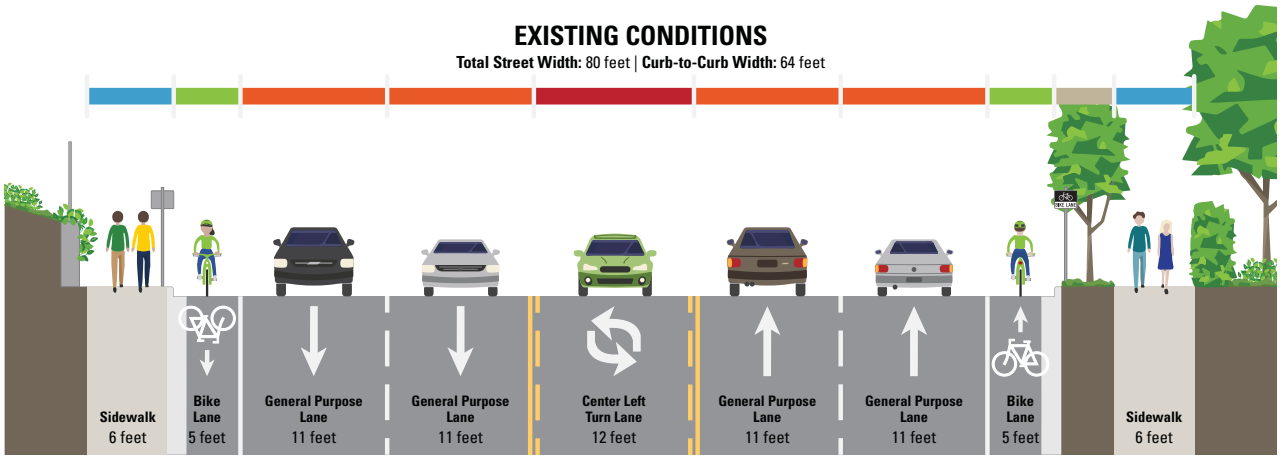

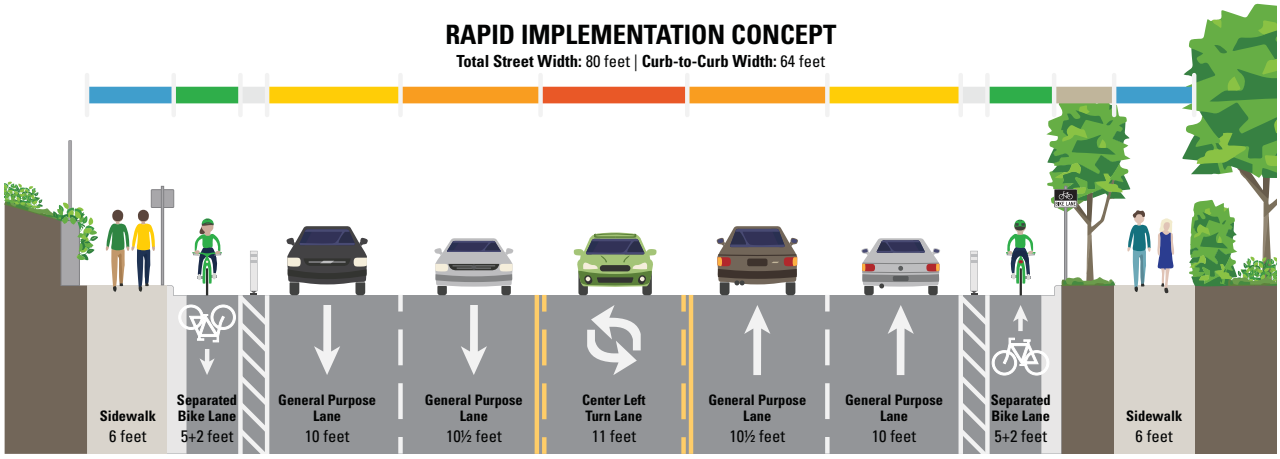

61

PROJECT IDEA BN-24: SE 56TH ST

119th Ave SE to 129th Ave SE

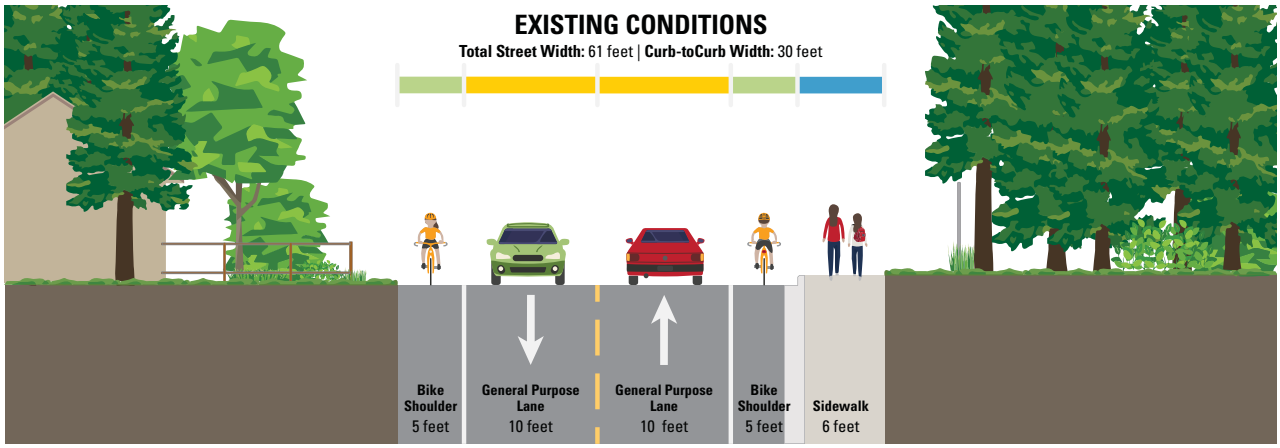

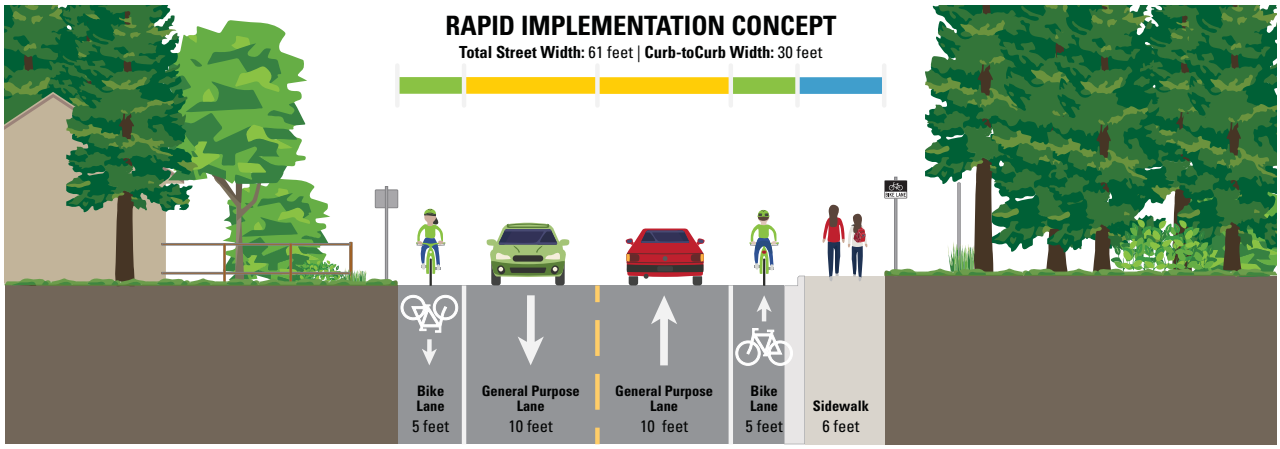

62

PROJECT IDEA BN-25: SE EASTGATE WAY

Richards Rd to 139th Ave SE

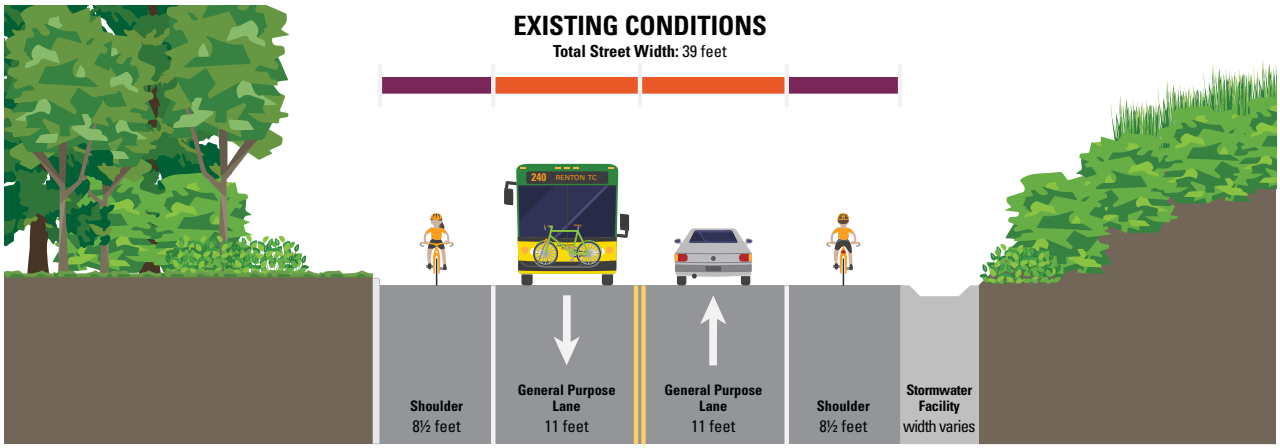

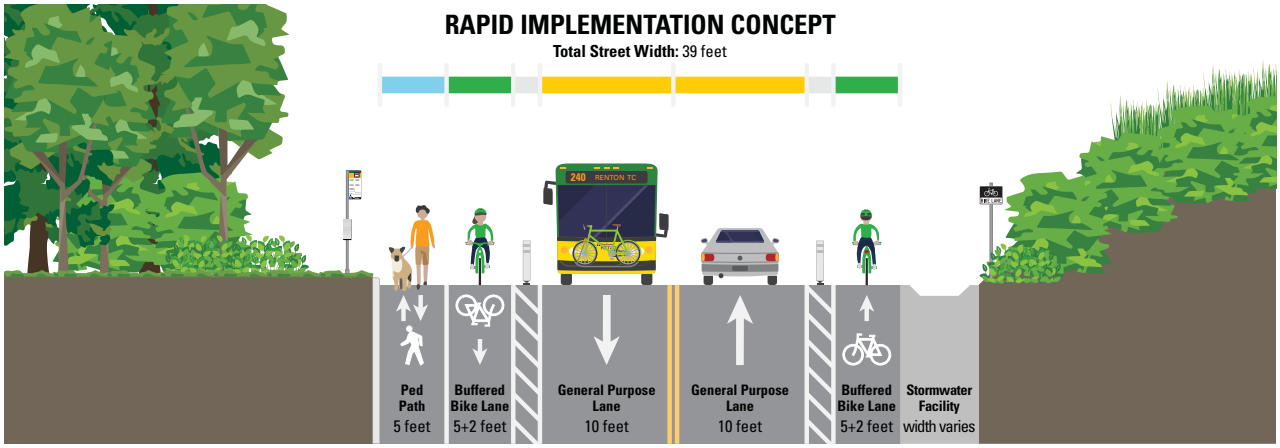

63

PROJECT IDEA BN-25: SE EASTGATE WAY

140th Ave SE to Eastgate P&R Access Rd

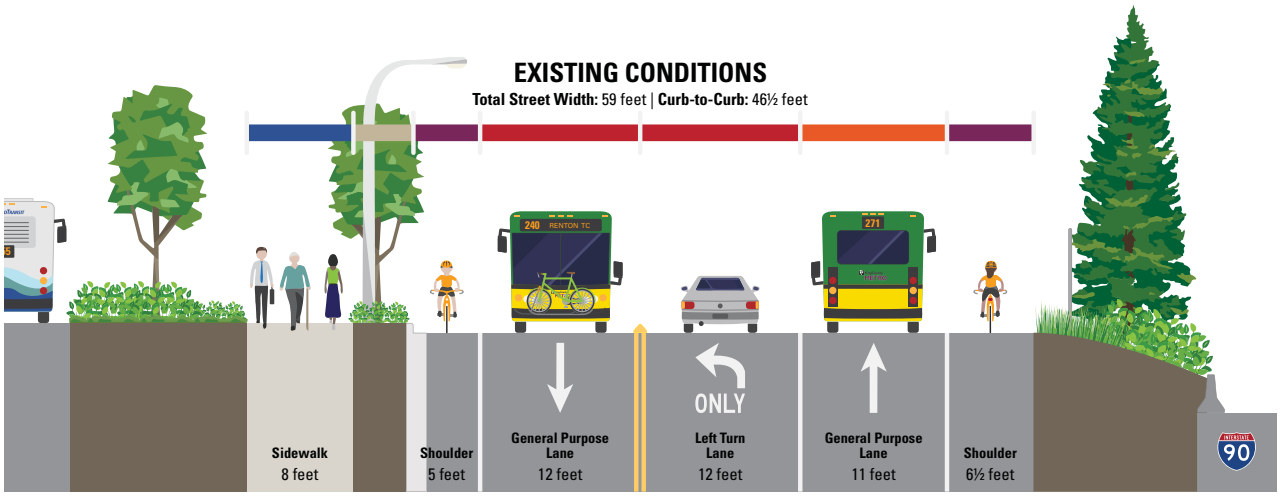

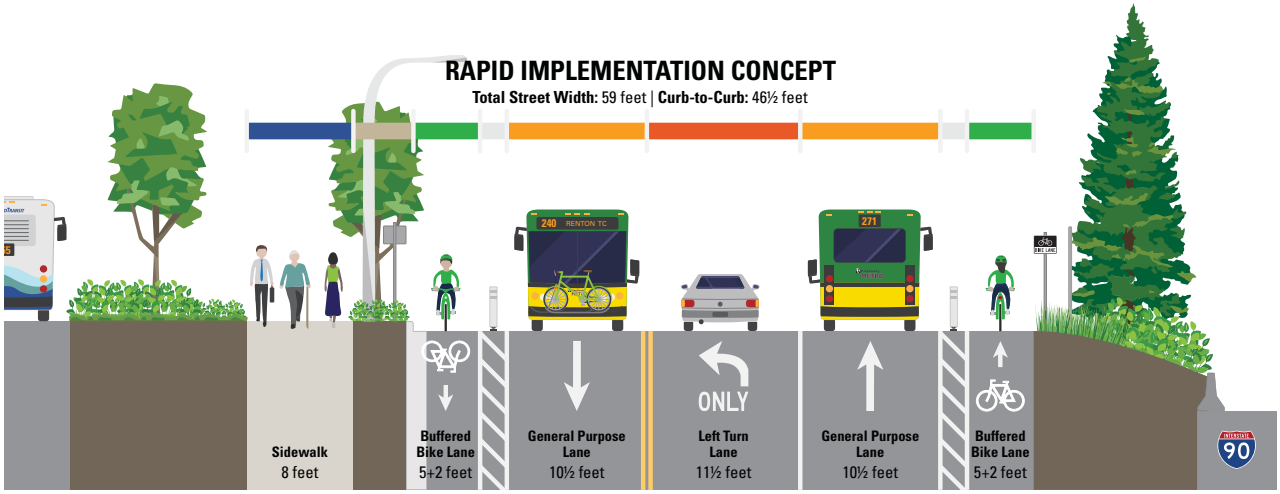

64

PROJECT IDEA BN-25: SE EASTGATE WAY

West of 148th Ave SE to 150th Ave SE

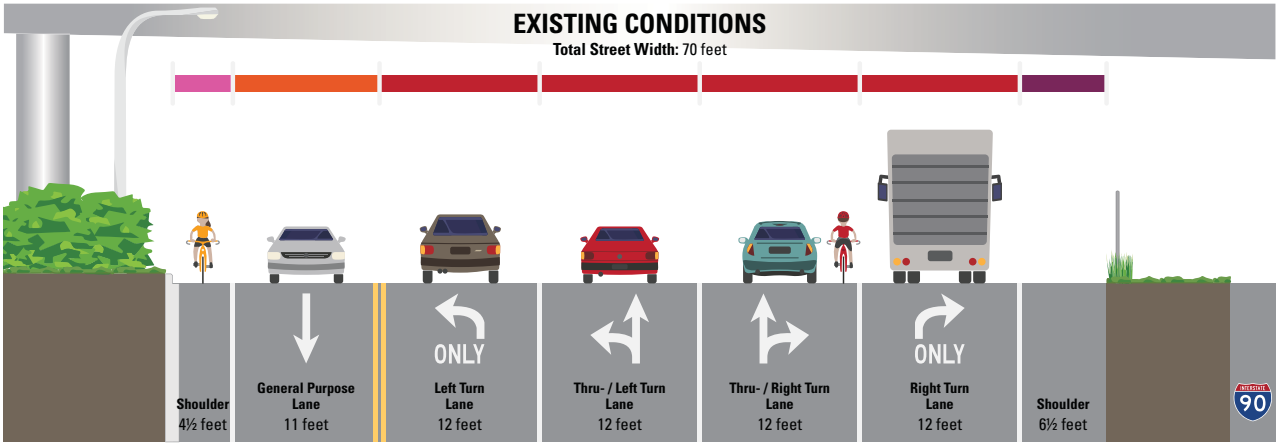

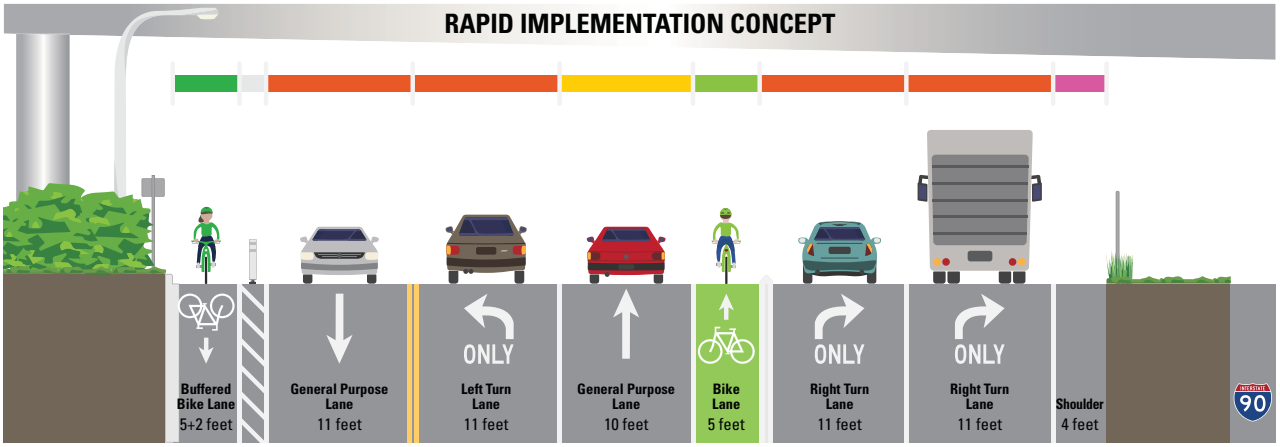

65 PROJECT IDEA BN-25: SE EASTGATE WAY

150th Ave SE to 156th Ave SE

EXISTING CONDITIONS

Total Paved Right-of-Way: 80½–87½ feet

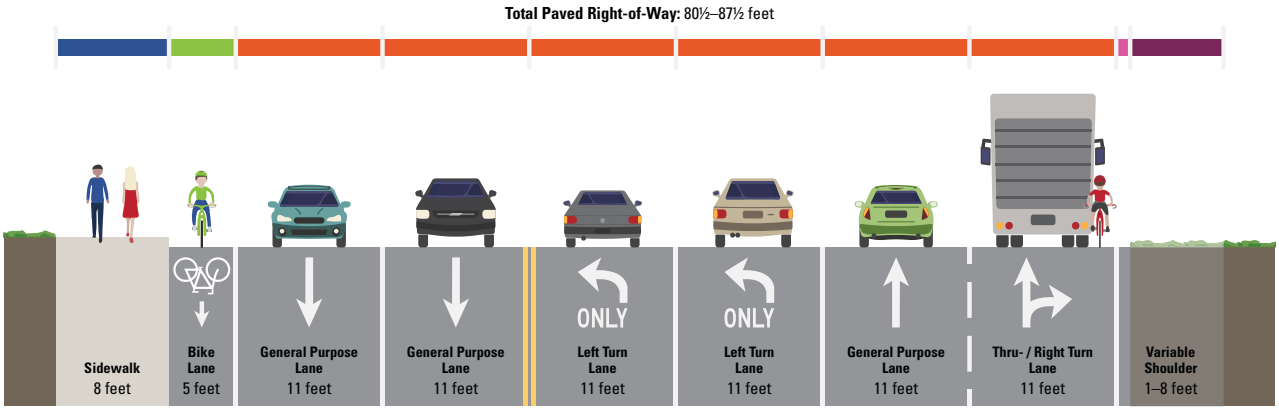

RAPID IMPLEMENTATION CONCEPT

Total Paved Right-of-Way: 82½–87½ feet

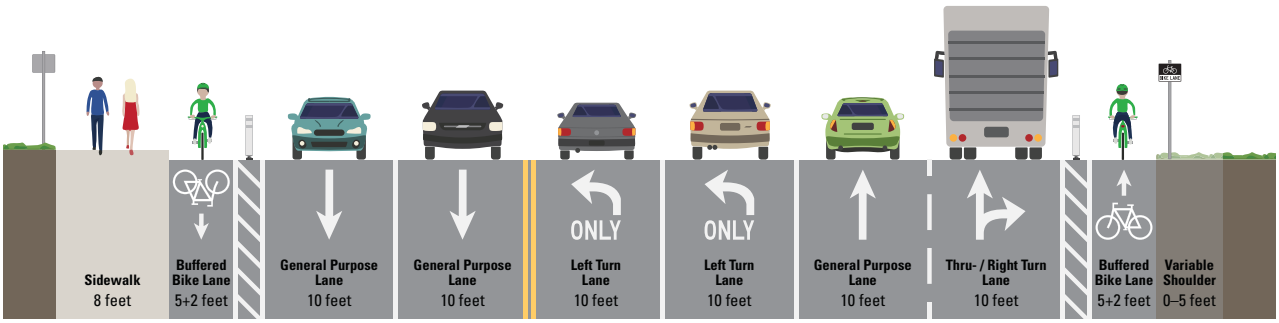

66

PROJECT IDEA BN-26:
SE NEWPORT WAY (WEST OF 150TH AVE SE)

Factoria Blvd SE to 129th Pl SE

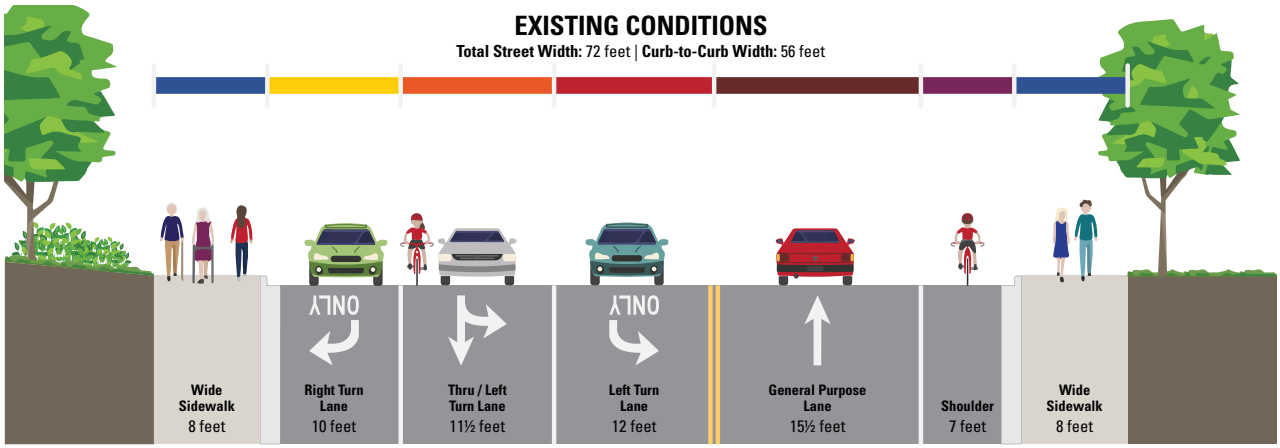

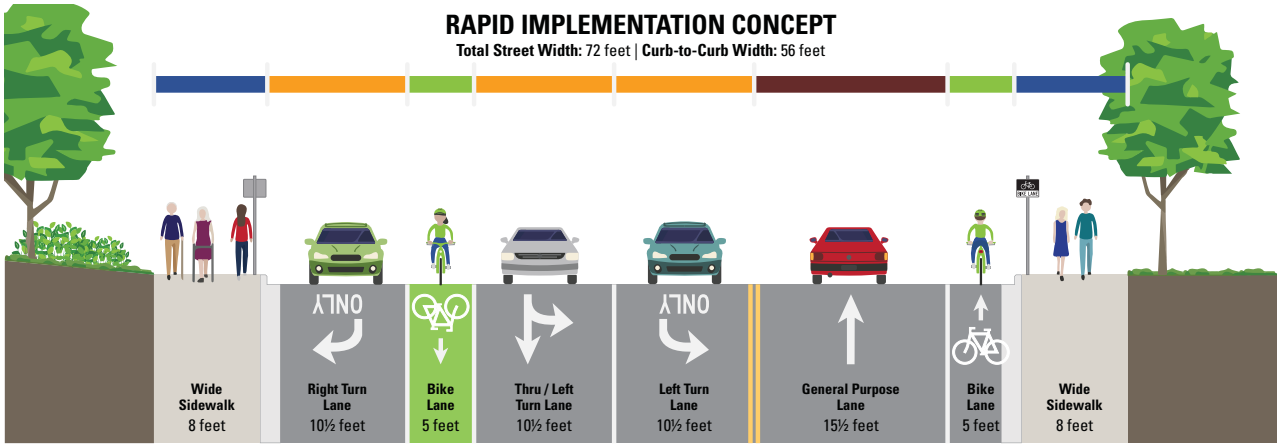

67 PROJECT IDEA BN-26: SE NEWPORT WAY (WEST OF 150TH AVE SE)

129th Pl SE to 130th Pl SE

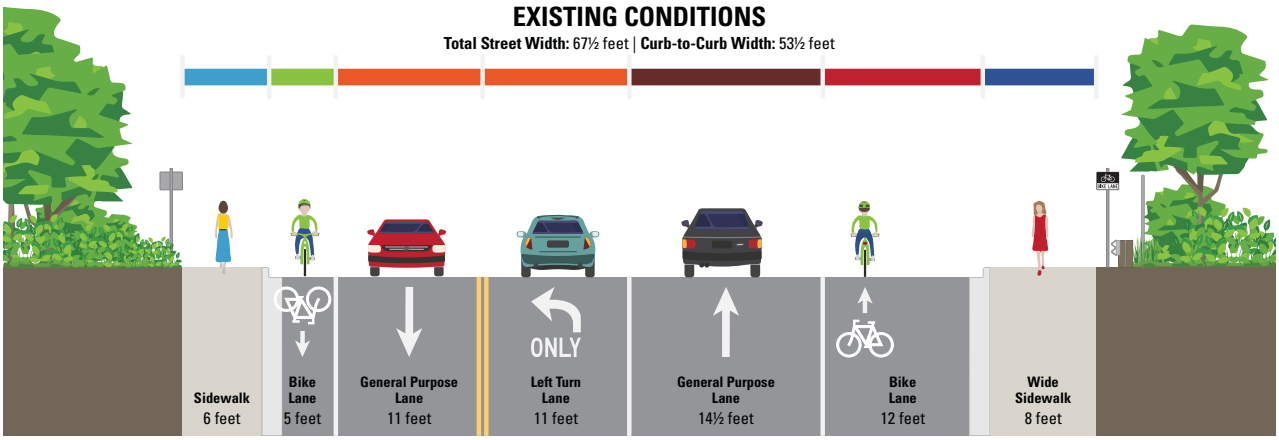

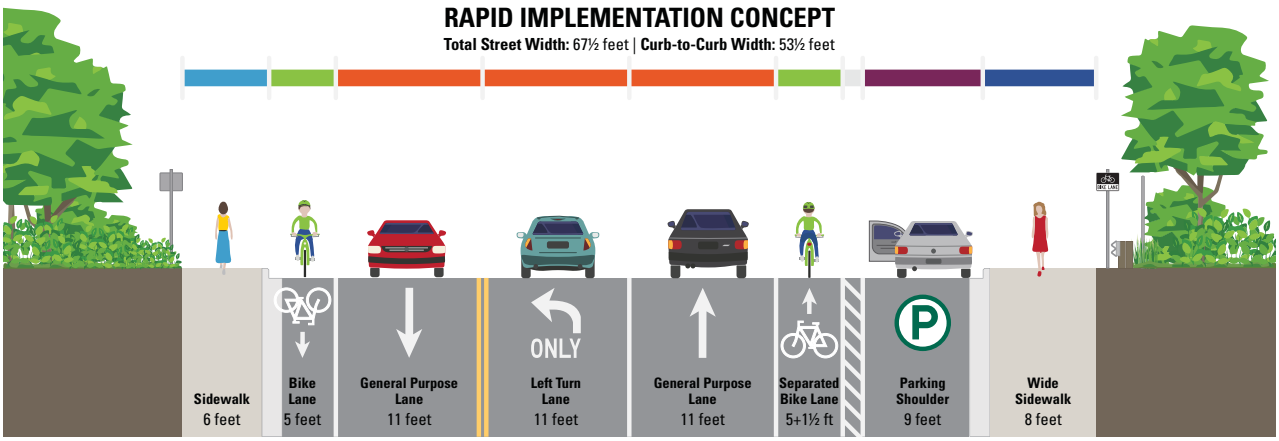

68

PROJECT IDEA BN-26:
SE NEWPORT WAY (WEST OF 150TH AVE SE)

SE Allen Rd to Somerset Blvd SE

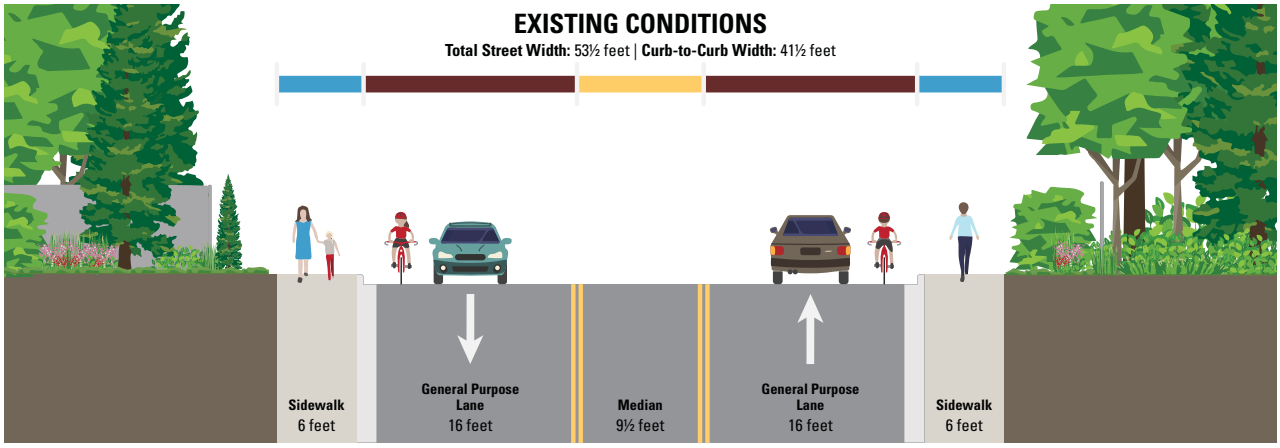

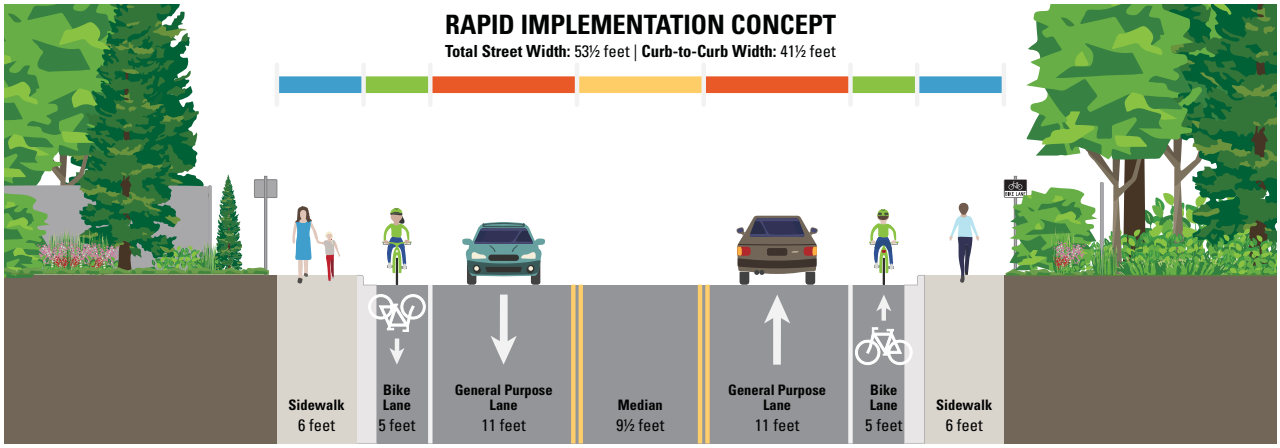

69

PROJECT IDEA BN-27:
SE NEWPORT WAY (EAST OF 150TH AVE SE)

152nd Ave SE to SE 42nd Pl

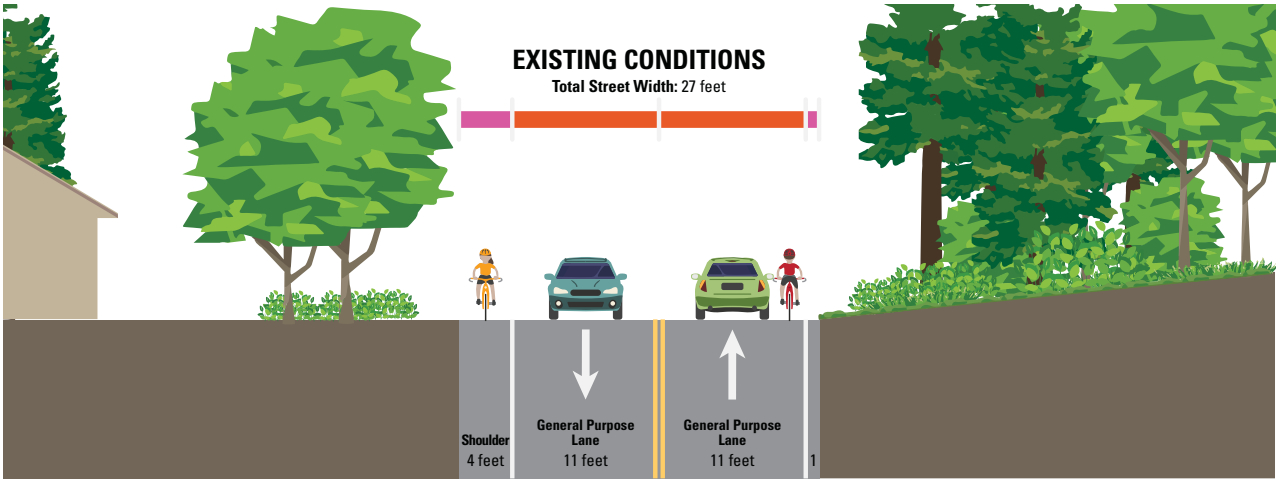

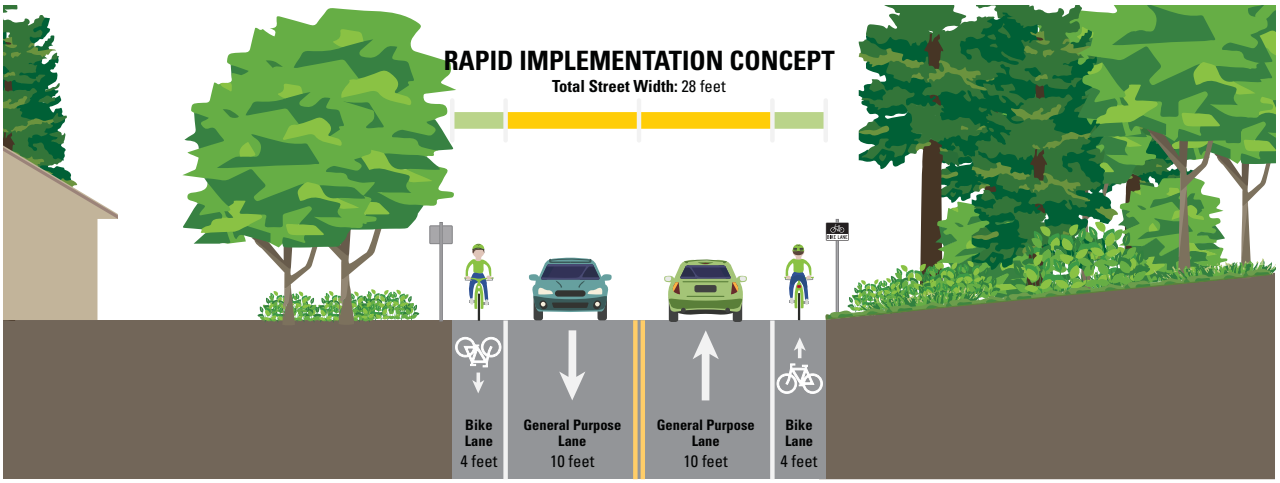

70

PROJECT IDEA BN-27:
SE NEWPORT WAY (EAST OF 150TH AVE SE)

SE 42nd Pl to Lakemont Blvd SE

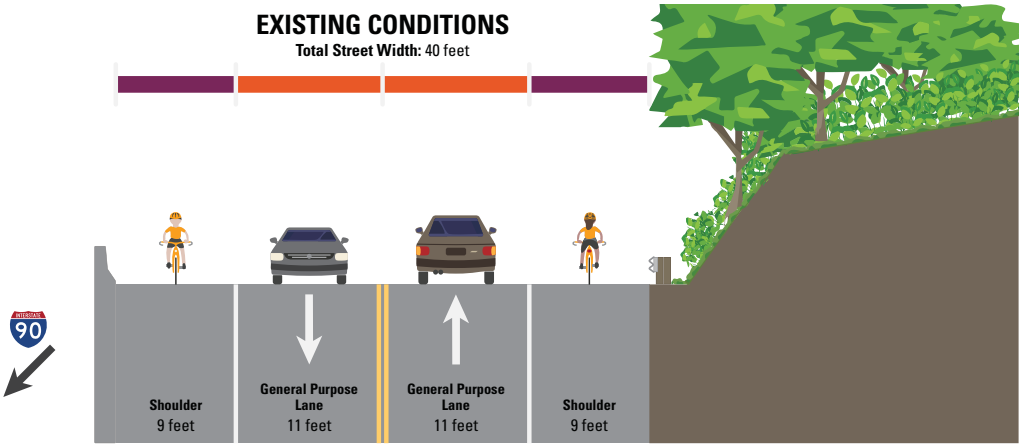

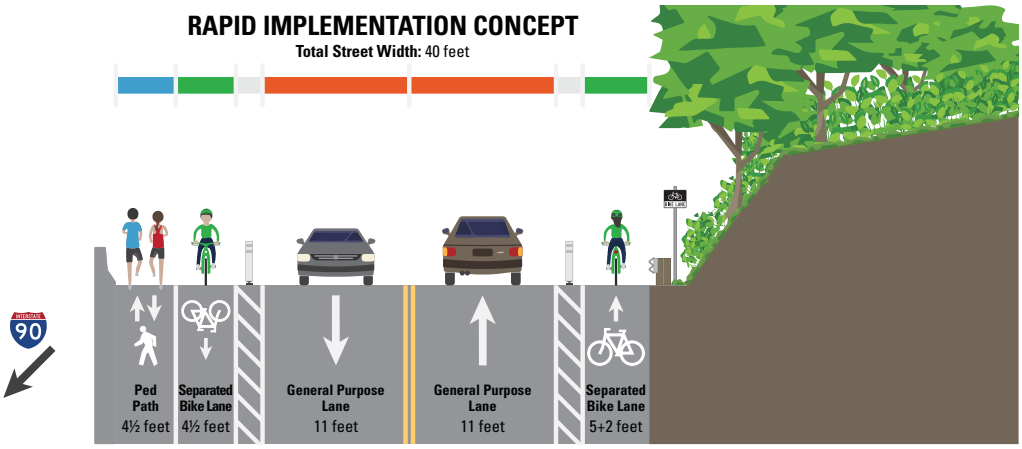

71

PROJECT IDEA BN-28: SOMERSET BLVD SE

Highland Dr to 143rd Ave SE

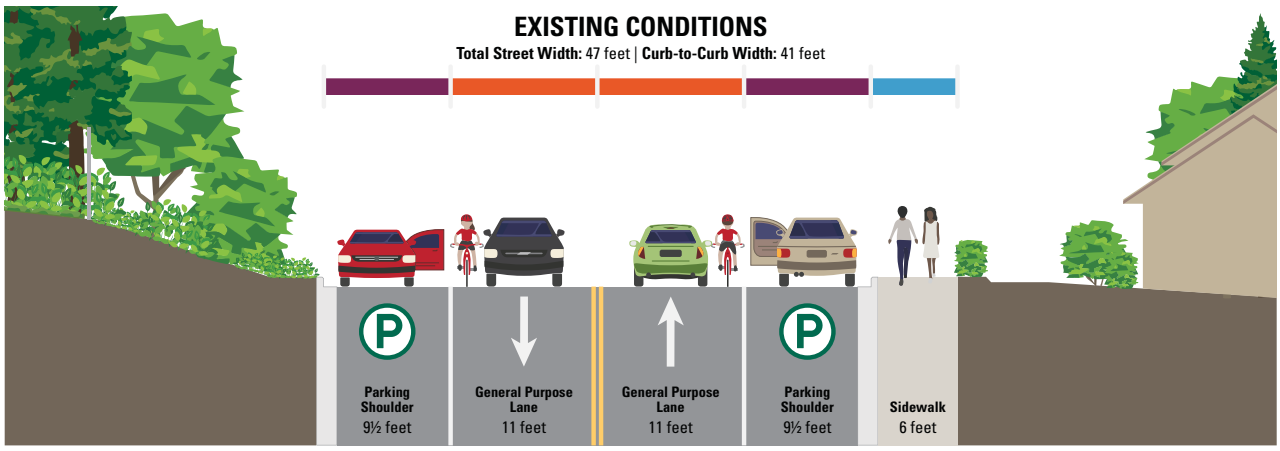

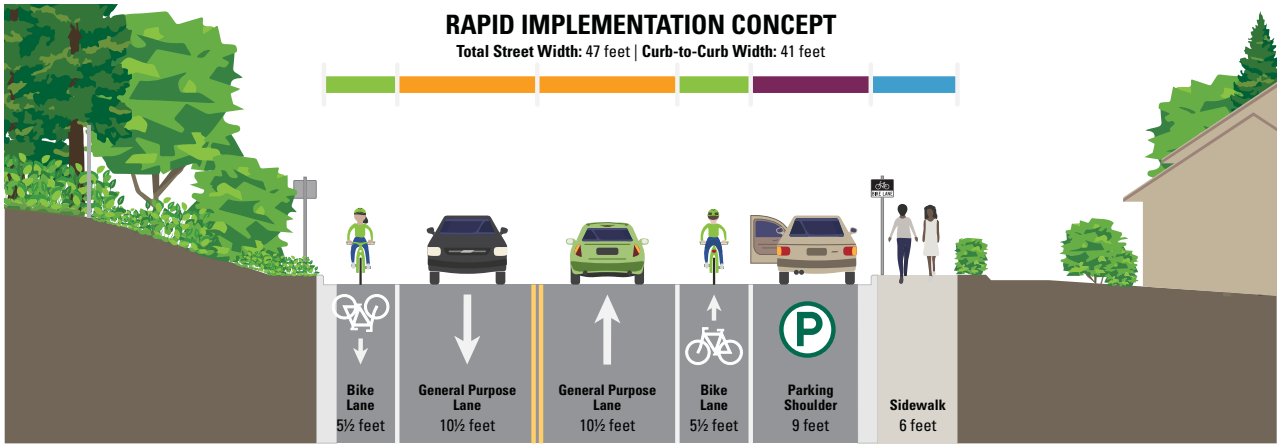

72

PROJECT IDEA BN-28: SOMERSET BLVD SE

143rd Ave SE to Somerset Elementary School

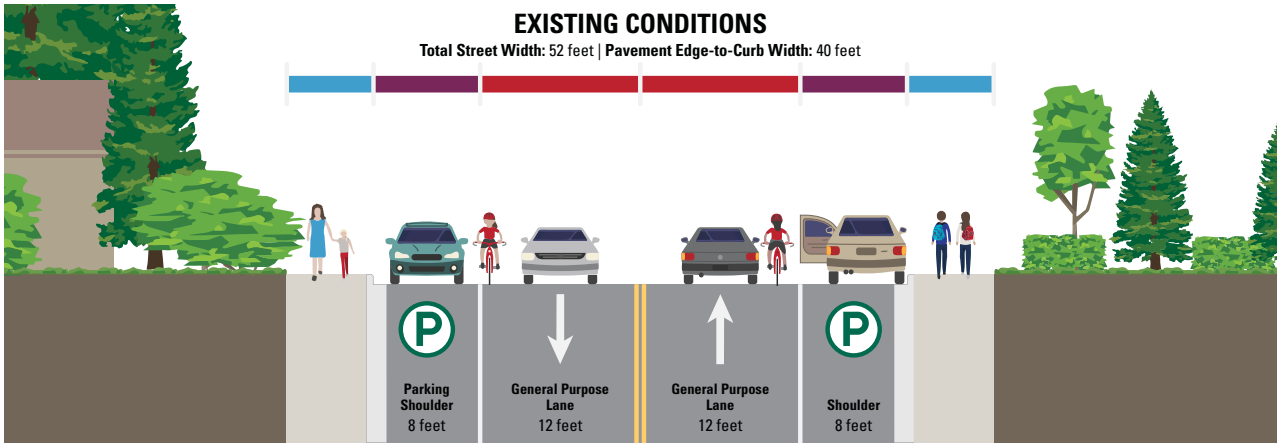

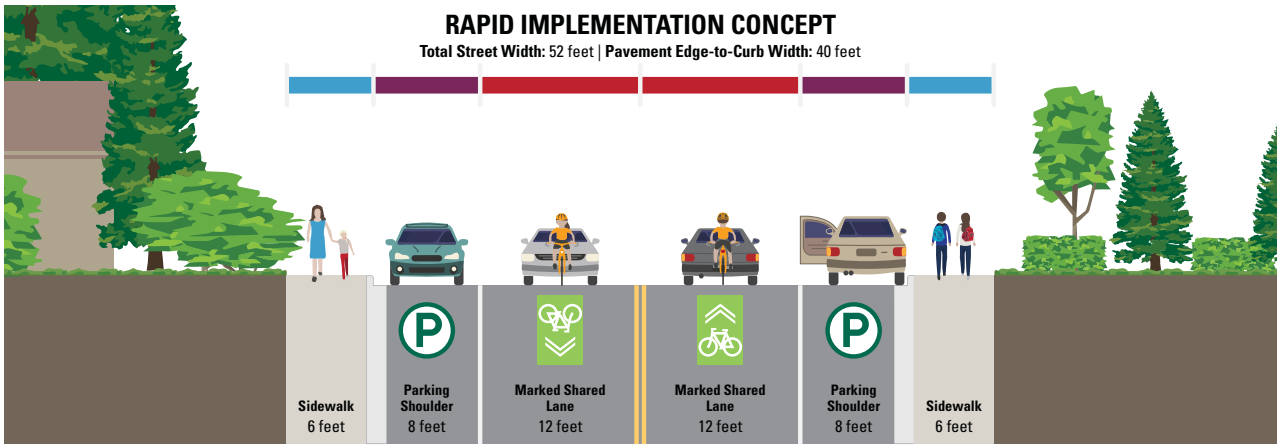

73

PROJECT IDEA BN-28: SOMERSET BLVD SE

140th Ave SE to SE 42nd St

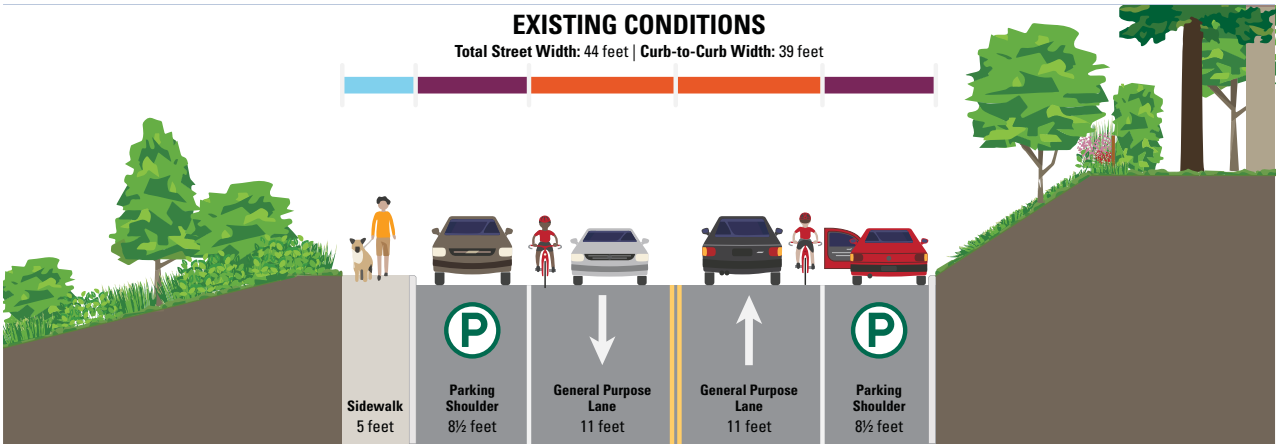

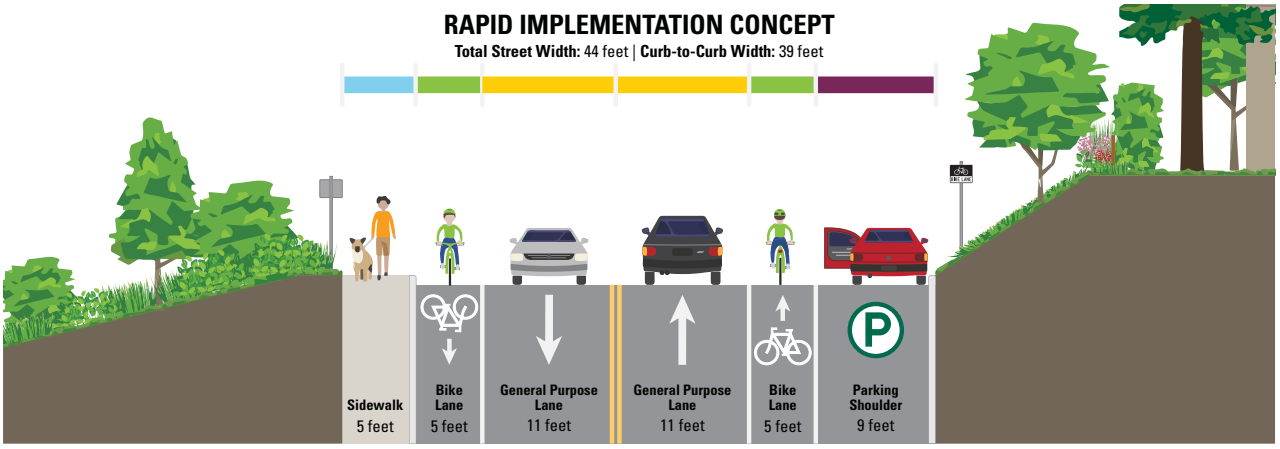

74

PROJECT IDEA BN-28: SOMERSET BLVD SE

SE 42nd St to SE Newport Way

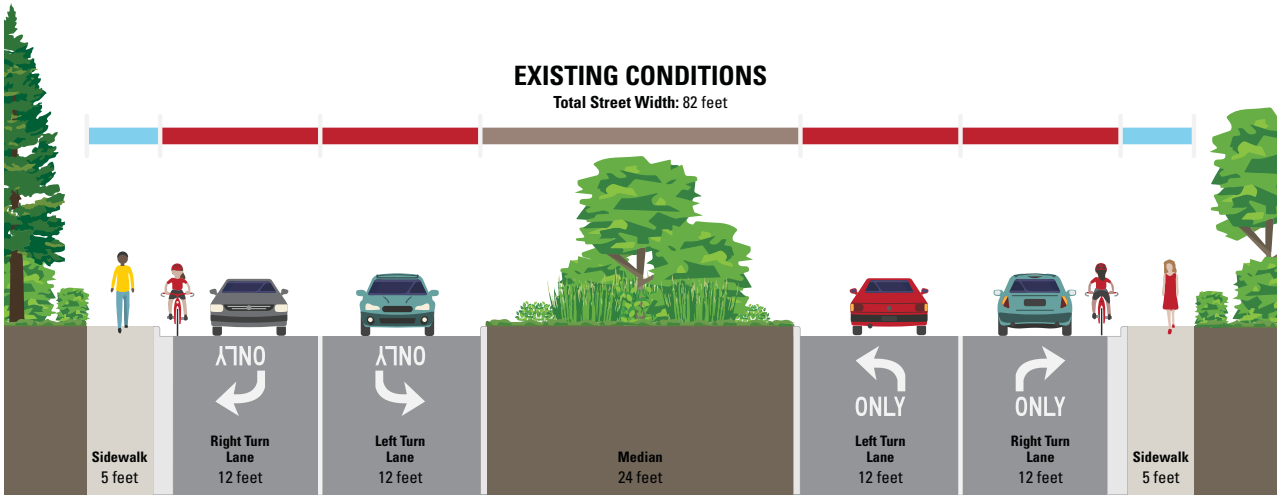

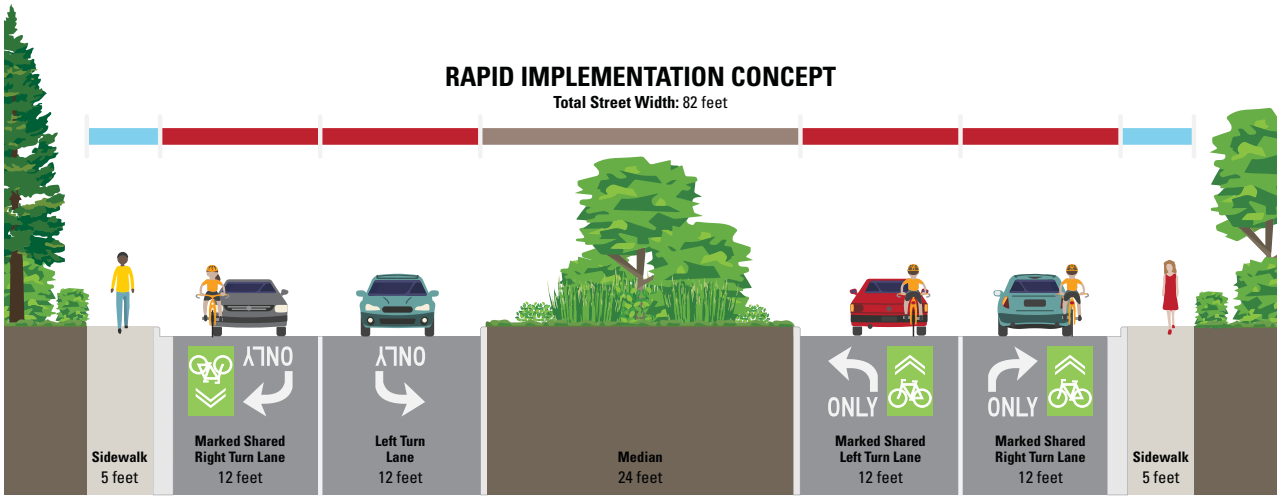

75 PROJECT IDEA BN-29: VILLAGE PARK DR SE

Lakemont Blvd SE to Lakemont Park

EXISTING CONDITIONS

Total Street Width: 94 feet

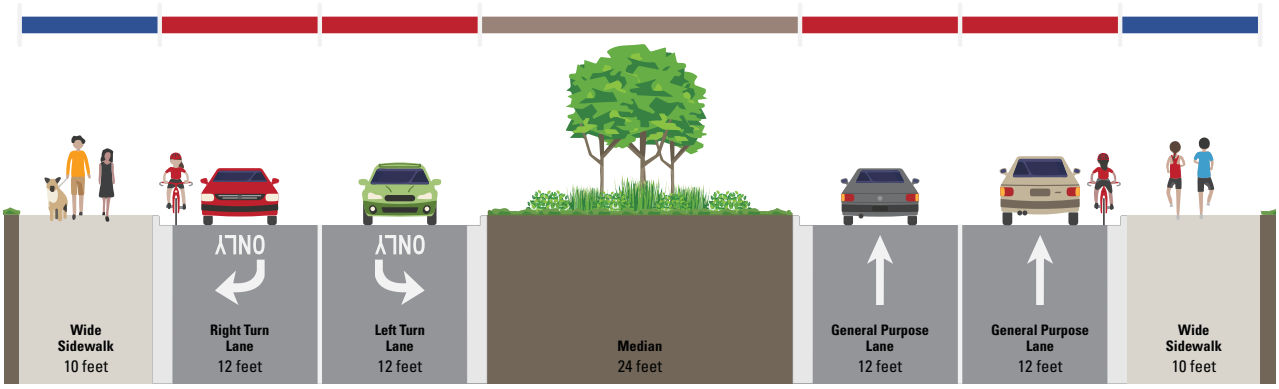

RAPID IMPLEMENTATION CONCEPT

Total Street Width: 94 feet

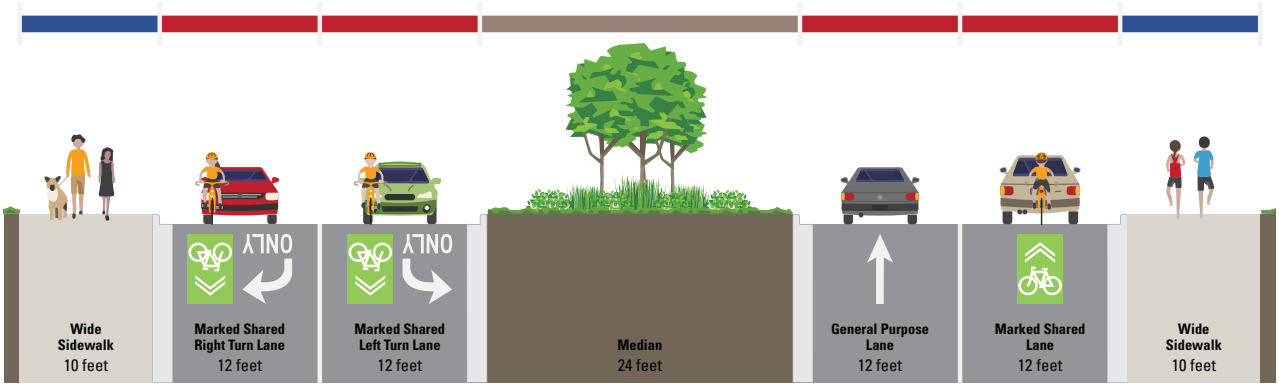

76

PROJECT IDEA BN-29: VILLAGE PARK DR SE

Lakemont Park to 179th Ave SE

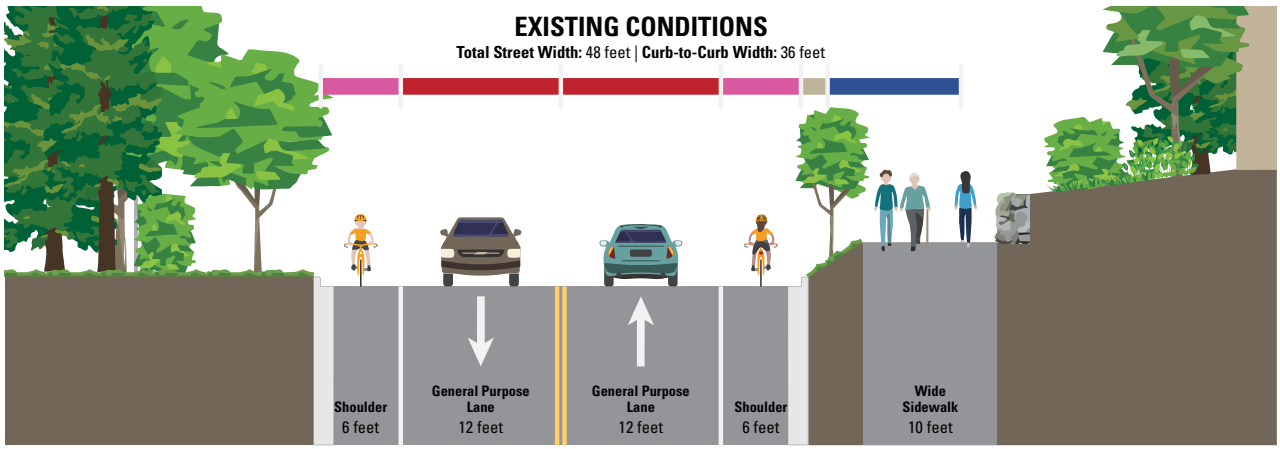

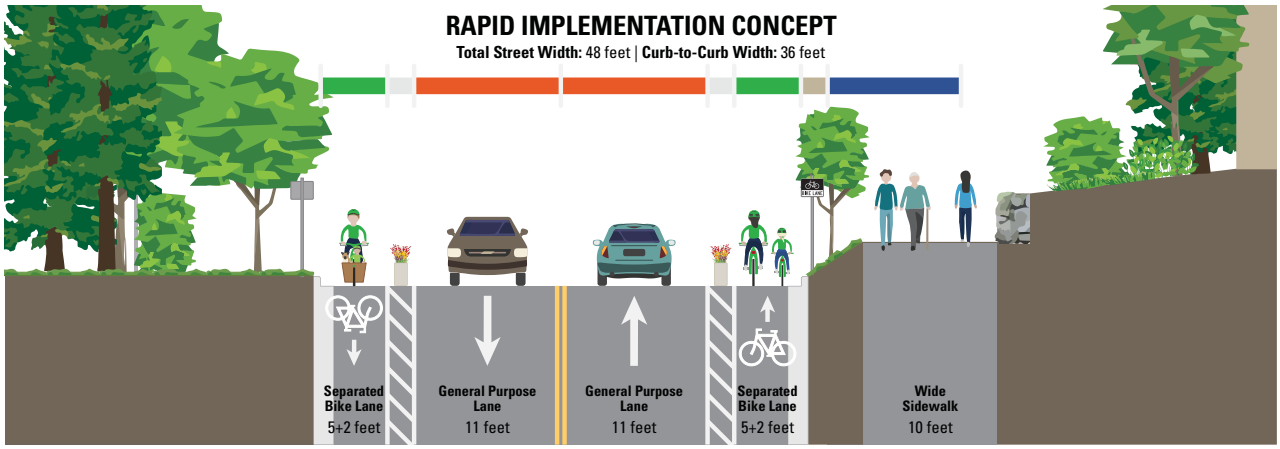

PROJECT IDEA PBC-1:
108TH AVE SE (SOUTH OF MAIN ST)

SE 30th St to SE 23rd St

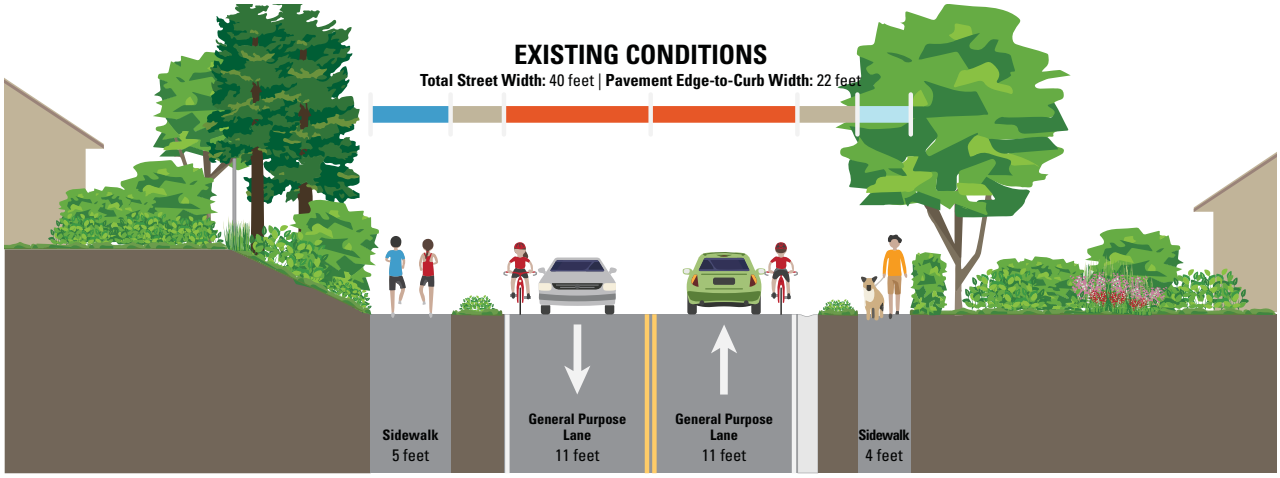

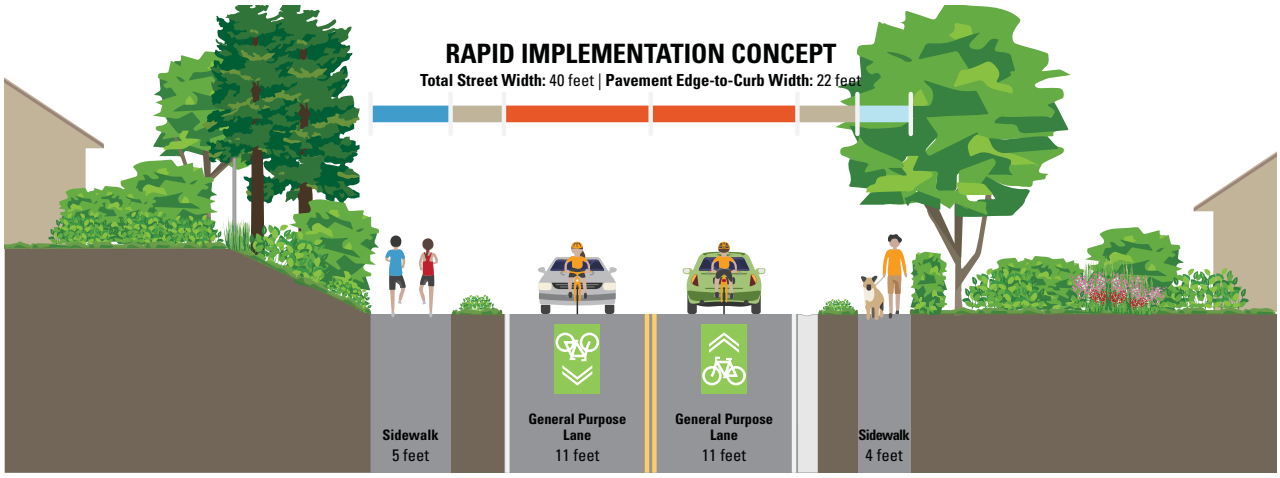

78

PROJECT IDEA PBC-1: 108TH AVE SE (SOUTH OF MAIN ST)

SE 23rd St to Bellevue Way SE

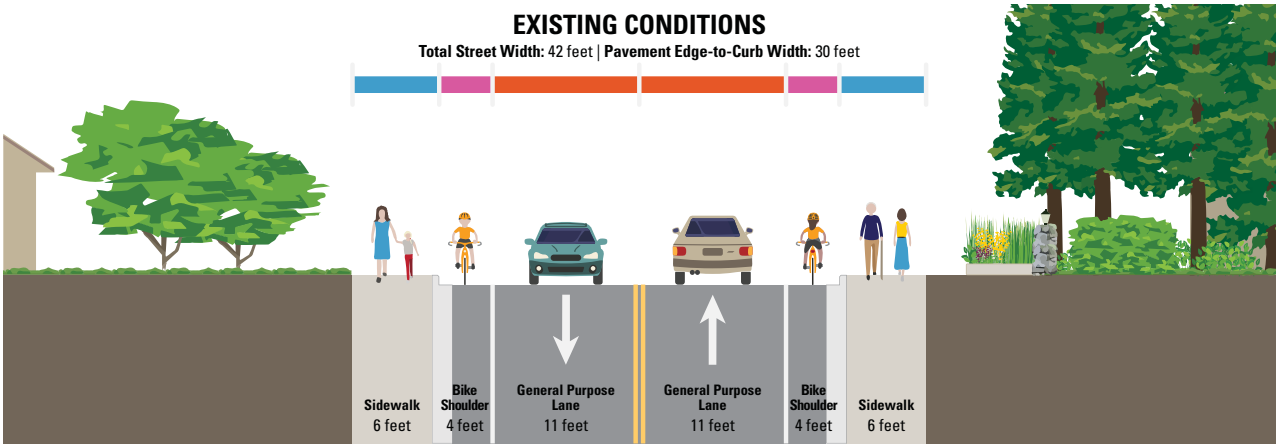

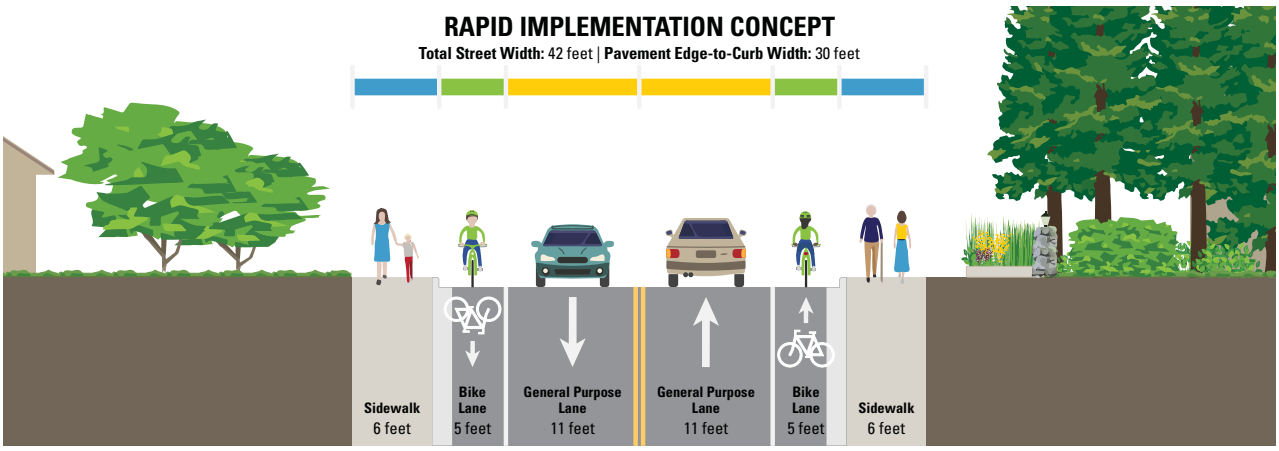

79 PROJECT IDEA PBC-1: 108TH AVE SE (SOUTH OF MAIN ST)

Bellevue Way SE to SE 12th St

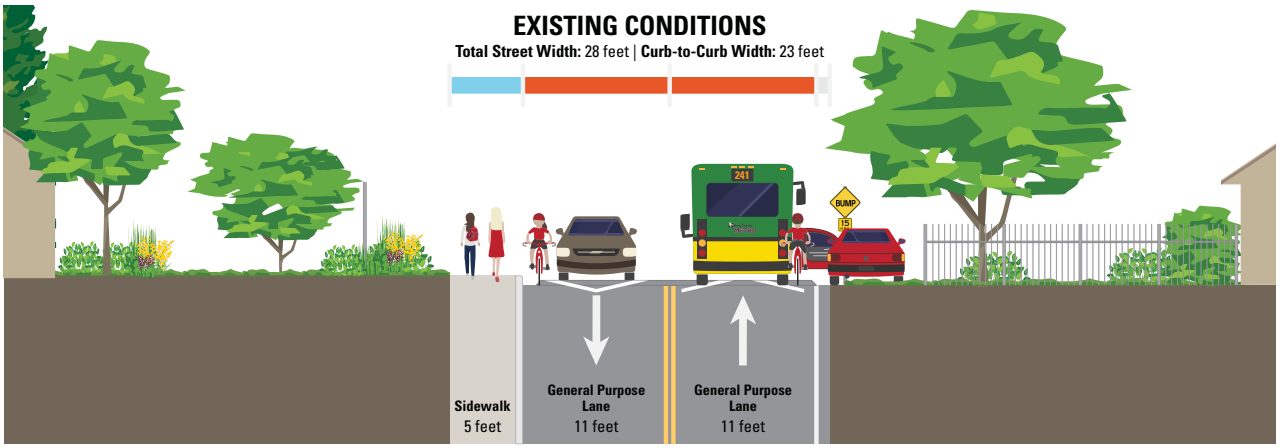

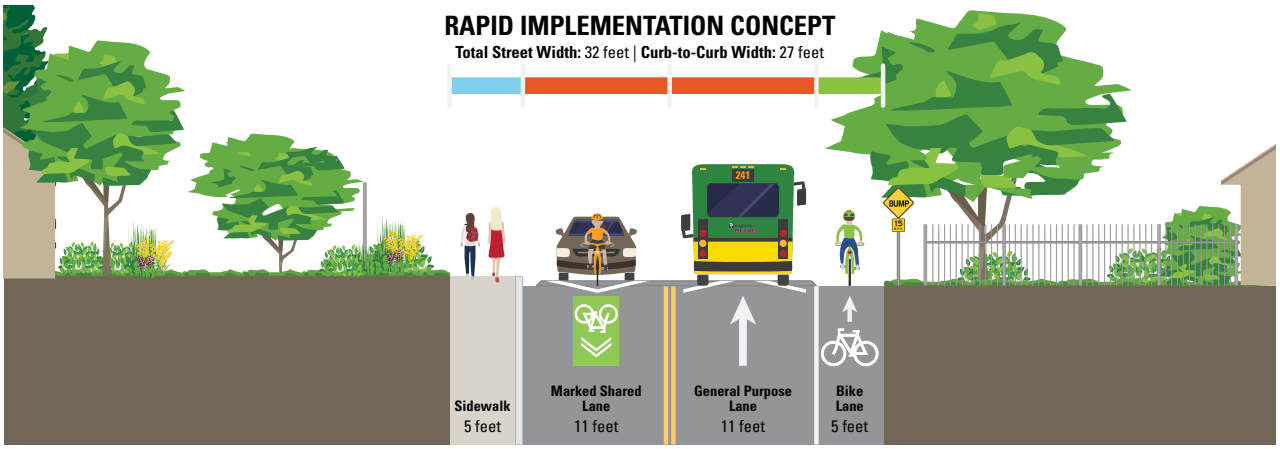

PROJECT IDEA PBC-1:
108TH AVE SE (SOUTH OF MAIN ST)

SE 12th St to Main St

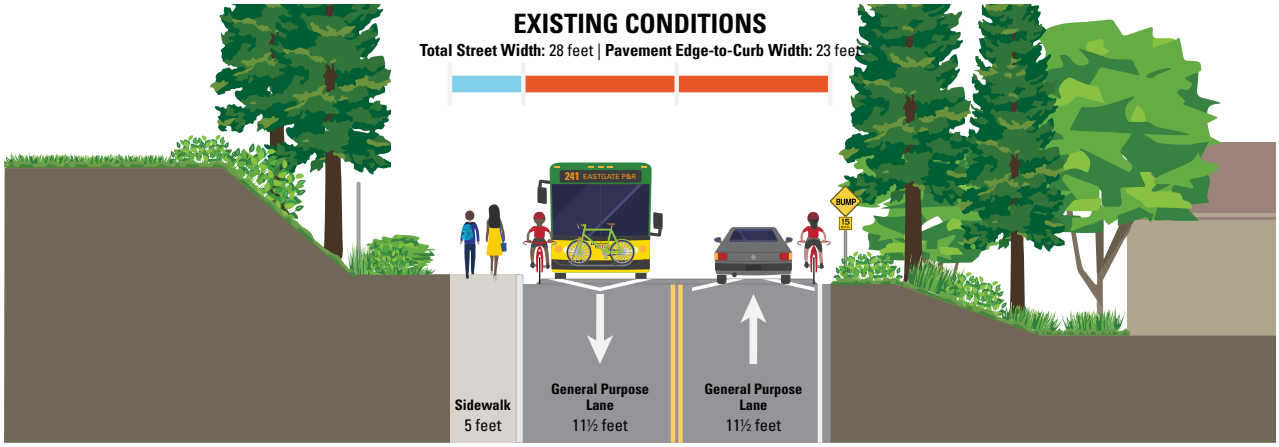

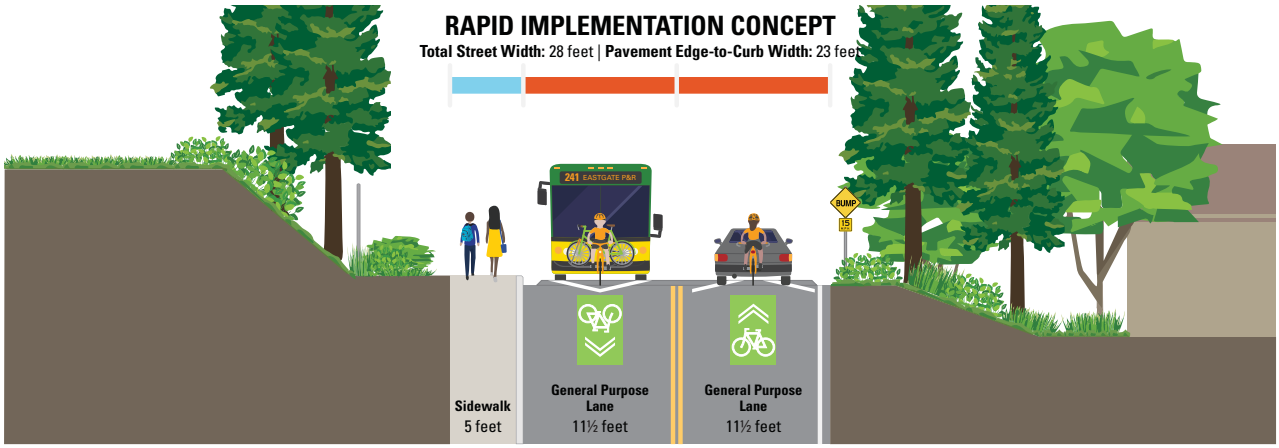

81

PROJECT IDEA PBC-2:
108TH AVE SE (MAIN ST TO NE 12TH ST)

Main St to NE 4th St

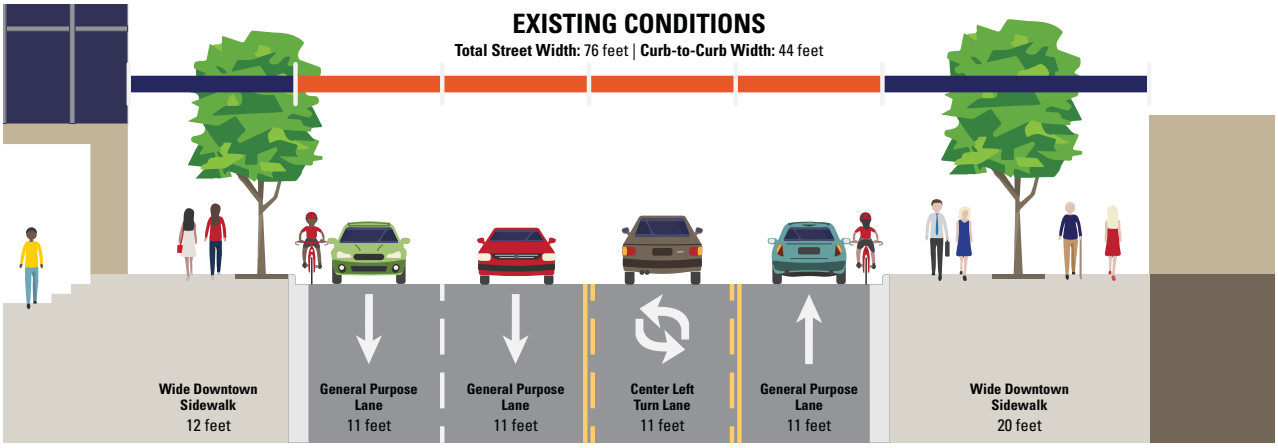

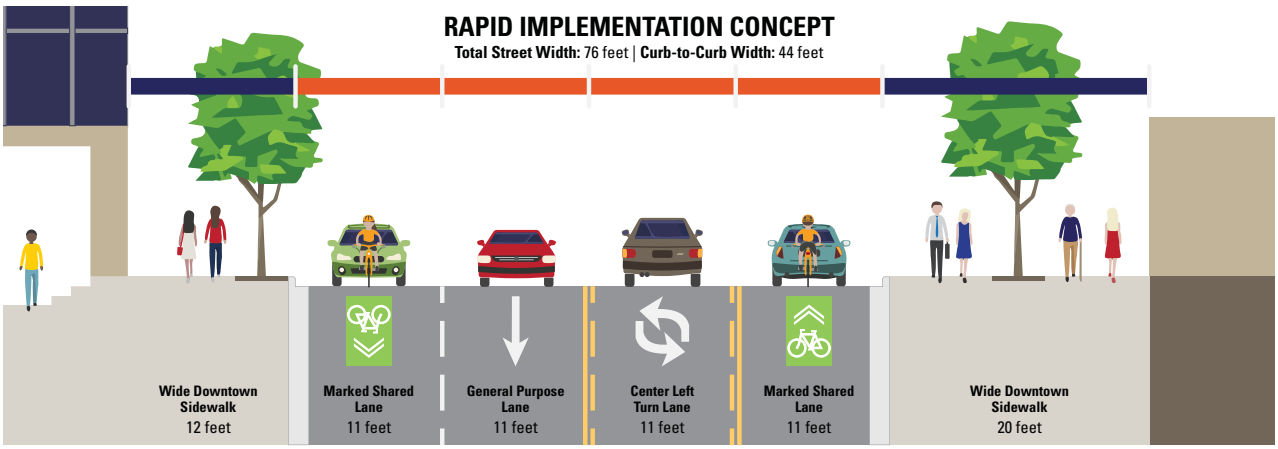

82

PROJECT IDEA PBC-2:
108TH AVE SE (MAIN ST TO NE 12TH ST)

NE 4th St to NE 8th St

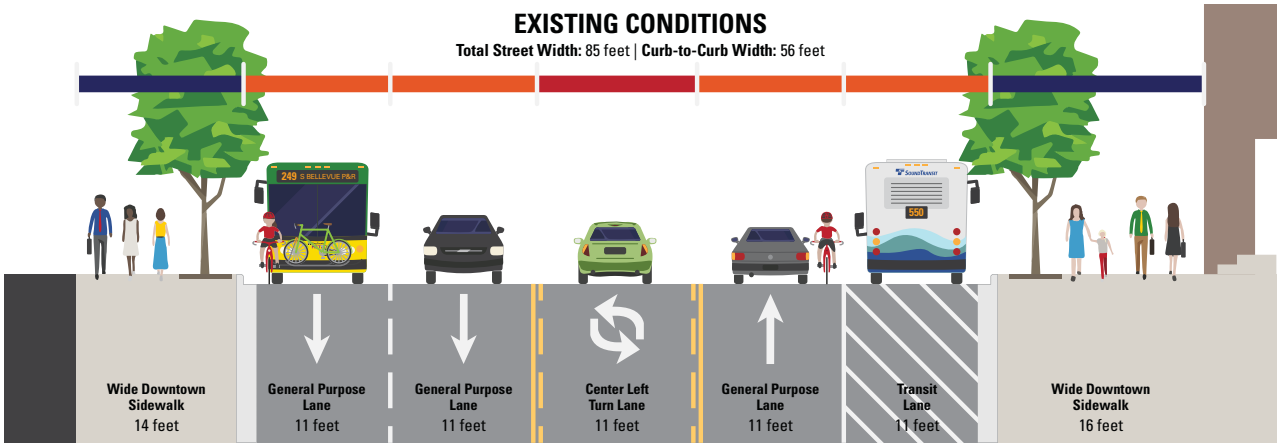

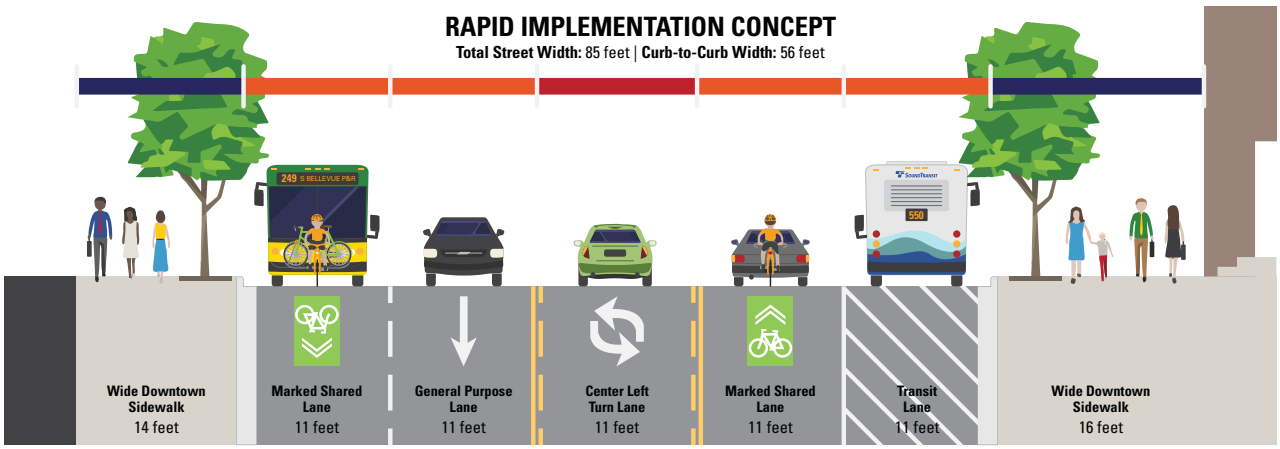

83 PROJECT IDEA PBC-2: 108TH AVE SE (MAIN ST TO NE 12TH ST)

NE 8th St to NE 10th St

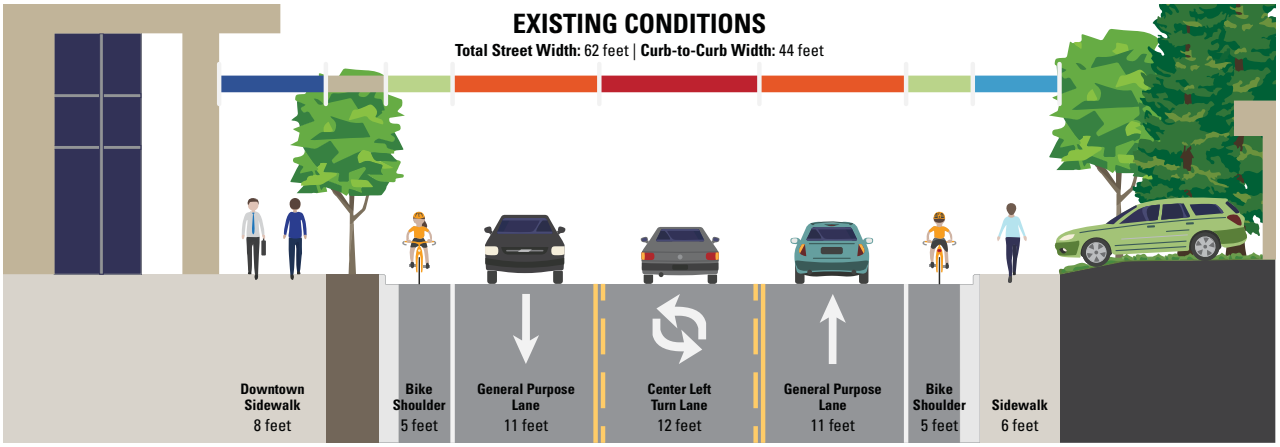

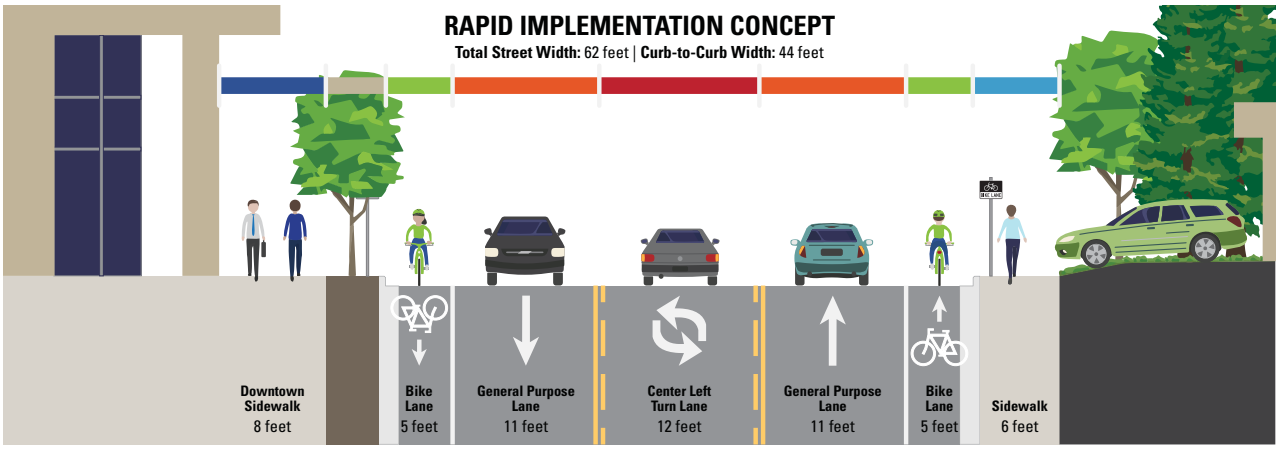

PROJECT IDEA PBC-2:
108TH AVE SE (MAIN ST TO NE 12TH ST)

NE 10th St to NE 12th St

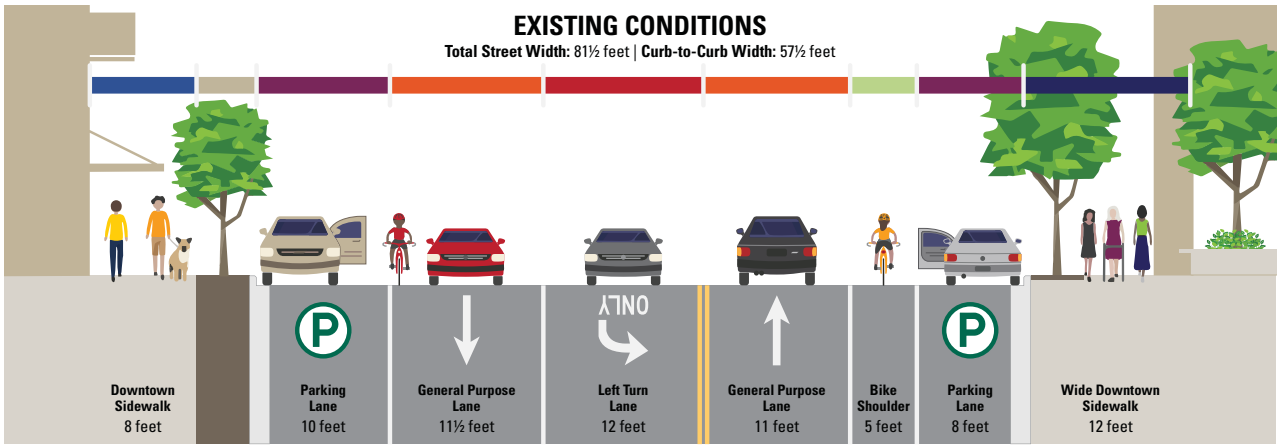

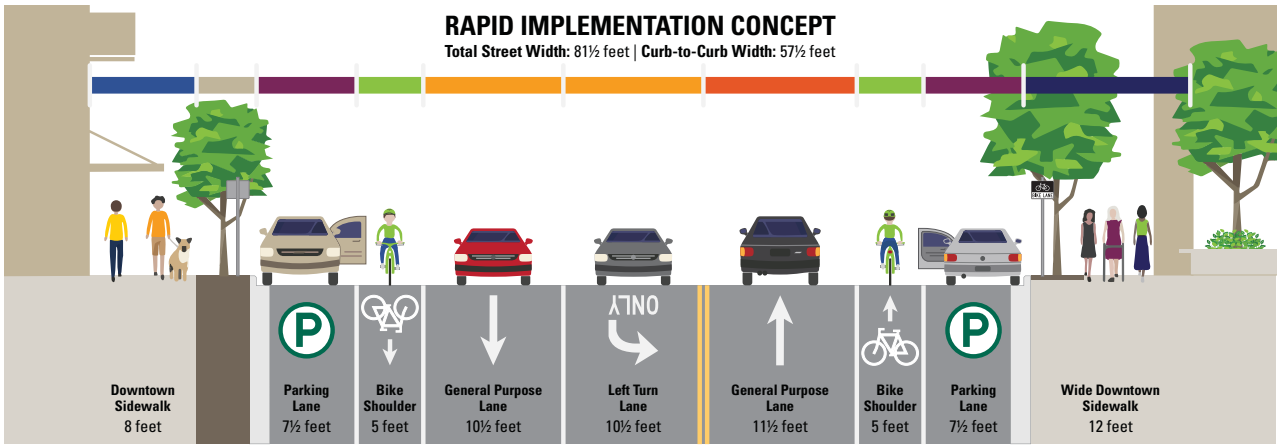

87

PROJECT IDEA PBC-4: LAKE WASHINGTON BLVD SE

Lk. Wash. Loop Trail to Lk. Wash. Blvd SE

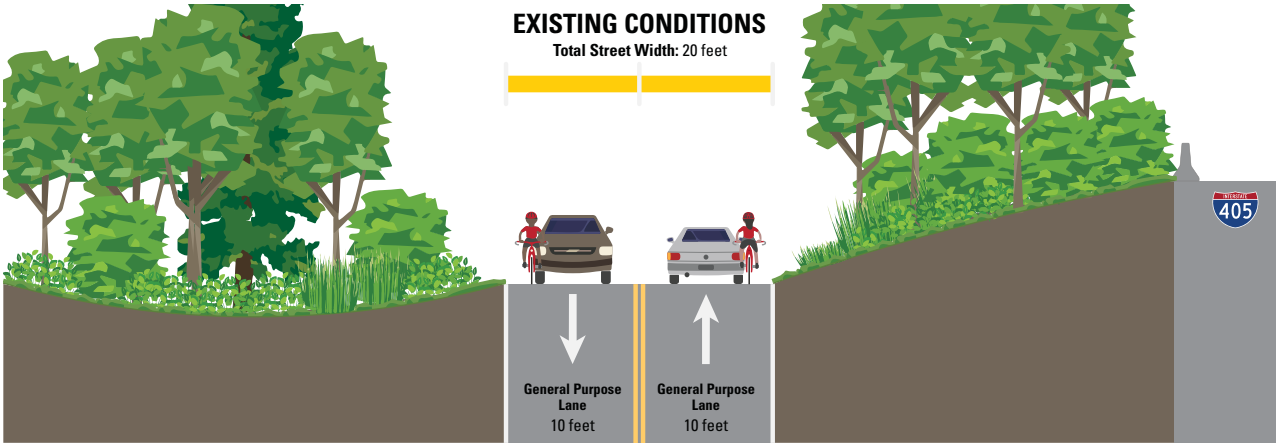

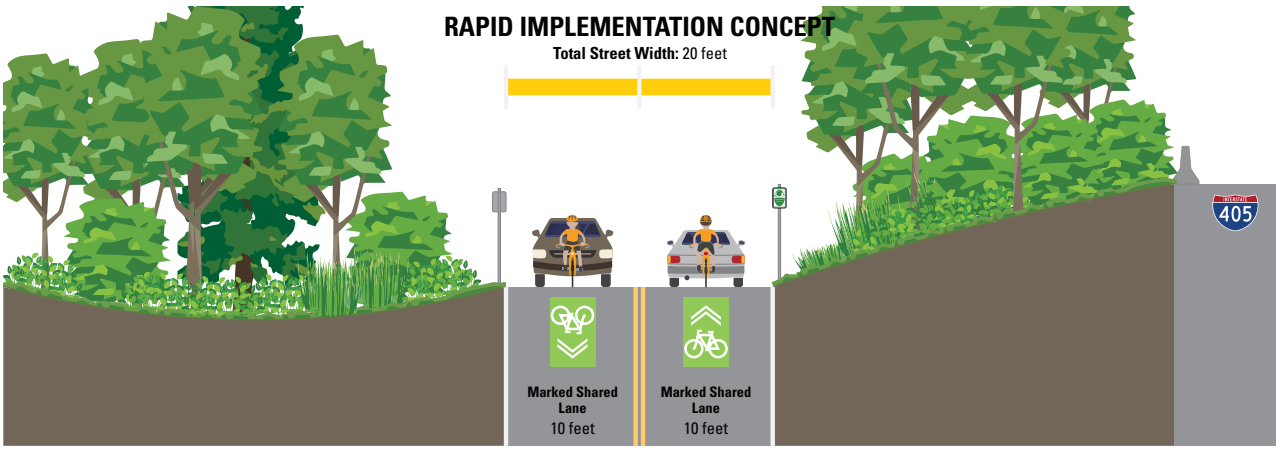

88

PROJECT IDEA PBC-4: LAKE WASHINGTON BLVD SE

106th Ave SE to Lk. Wash. Blvd SE

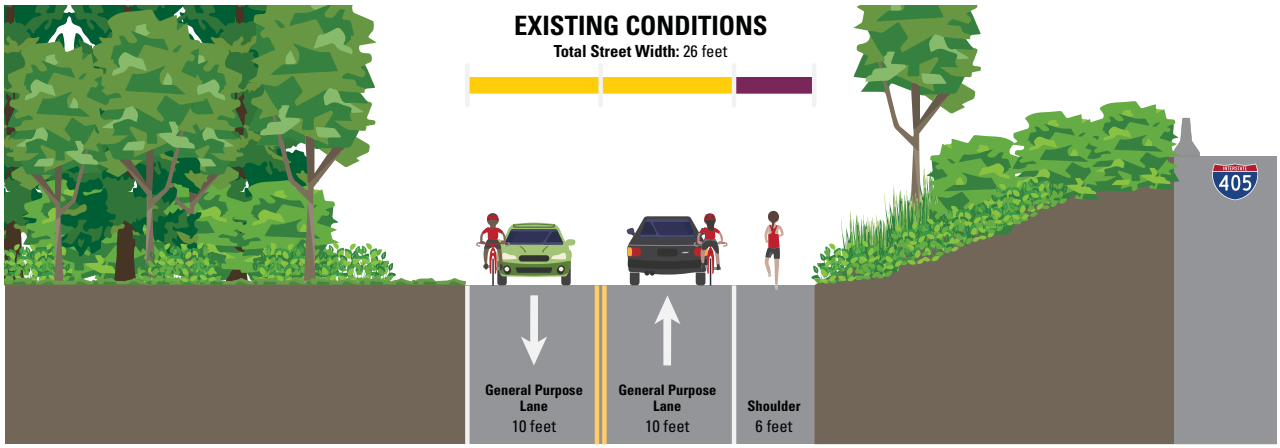

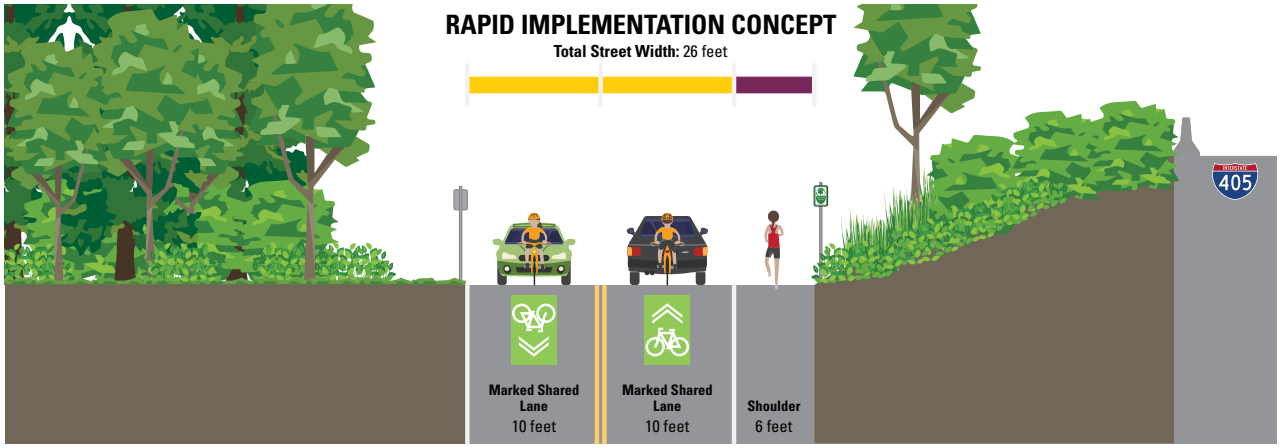

89

PROJECT IDEA PBC-5: 114TH AVE

SE 8th St to Main St

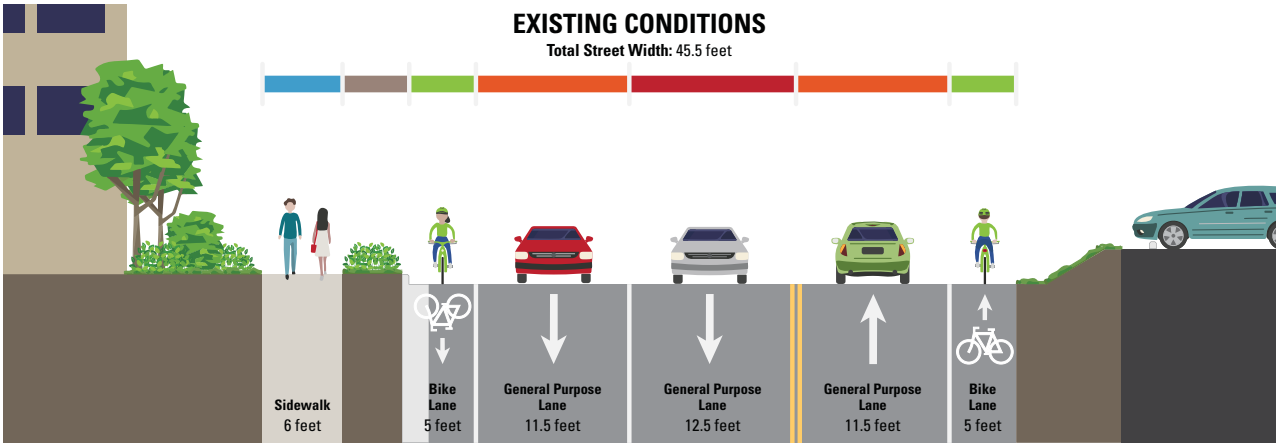

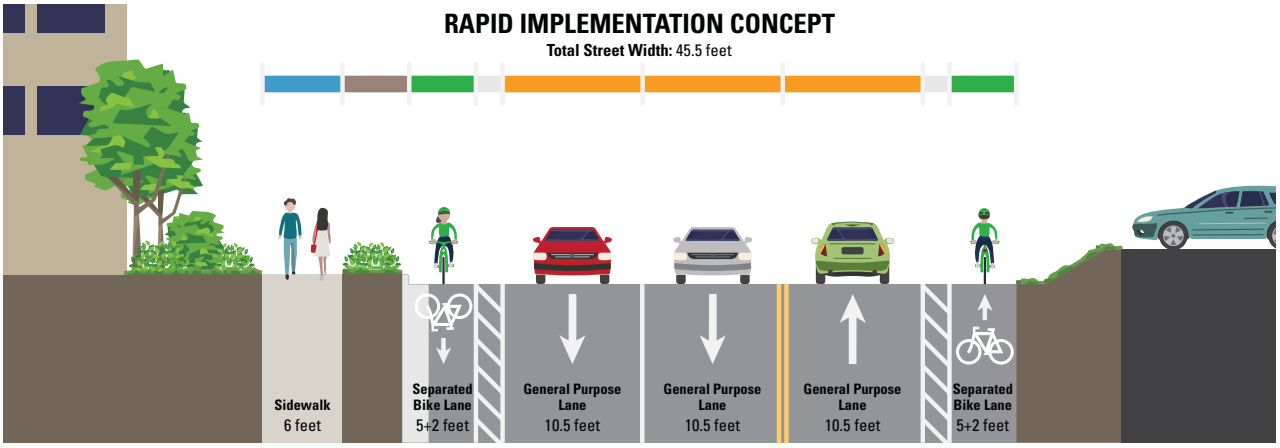

PROJECT IDEA PBC-5: 114TH AVE

Main St to NE 6th St

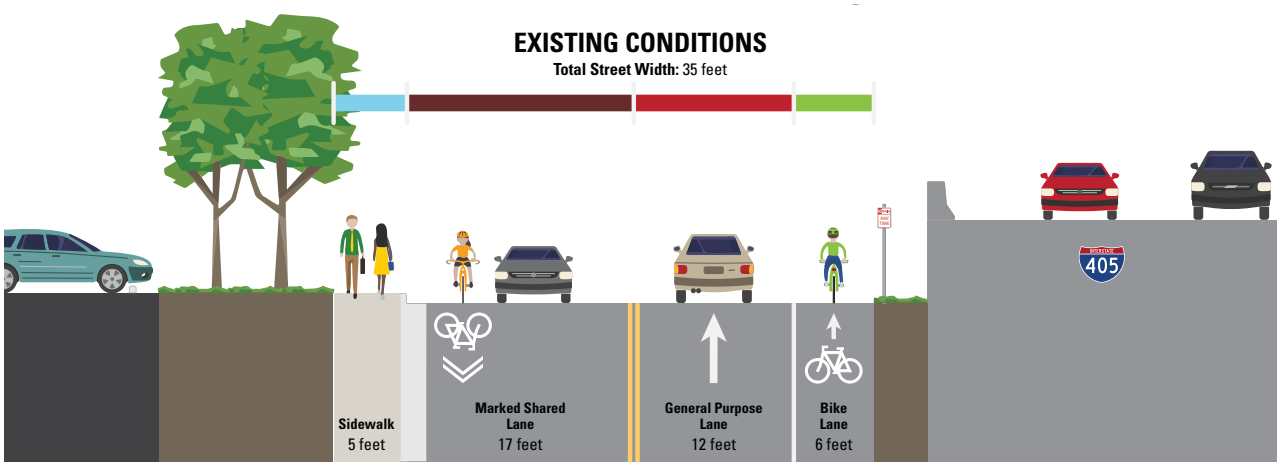

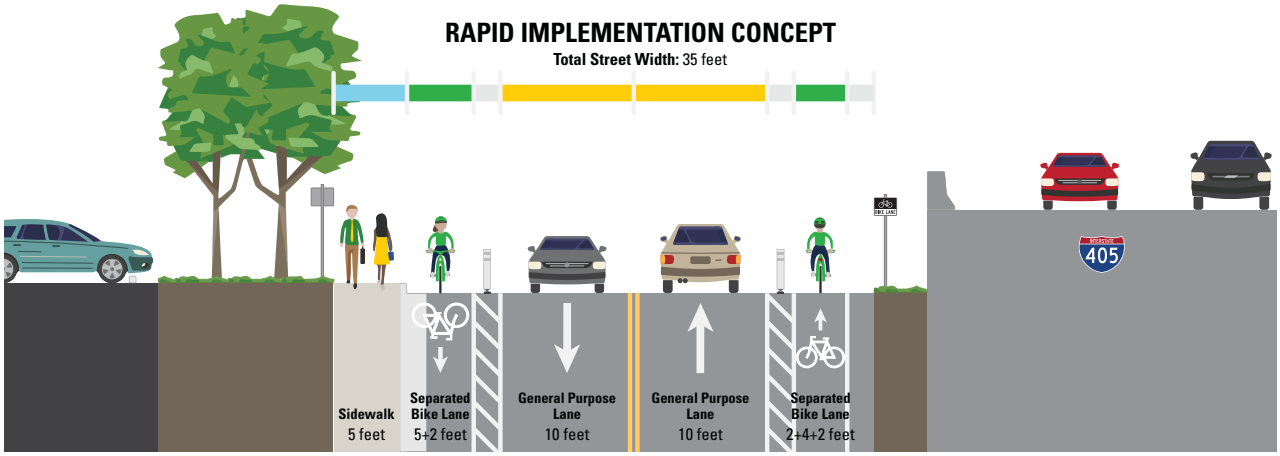

91

PROJECT IDEA PBC-5: 114TH AVE

SE 8th St to Main St

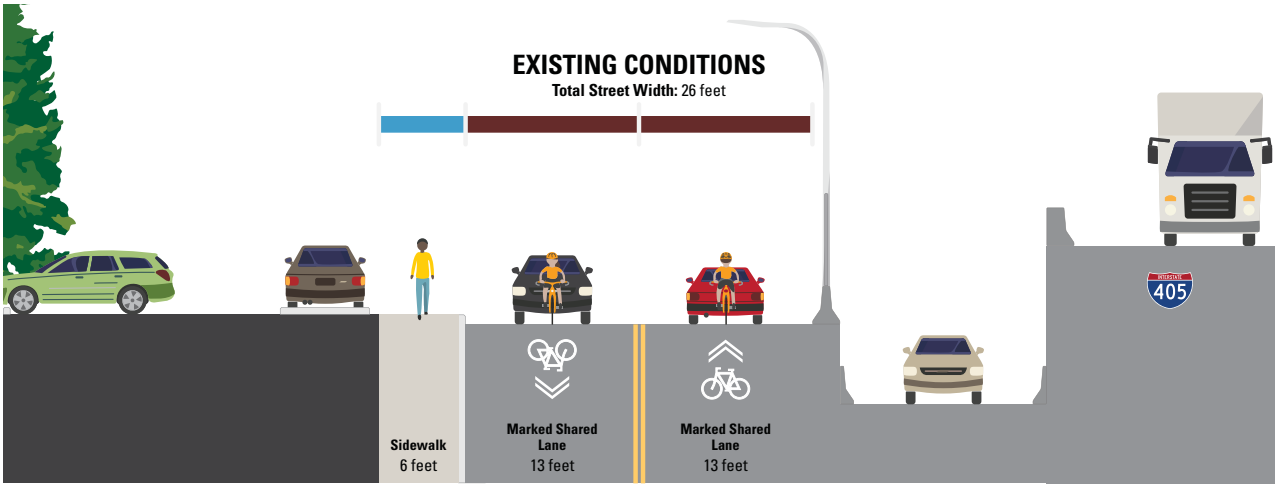

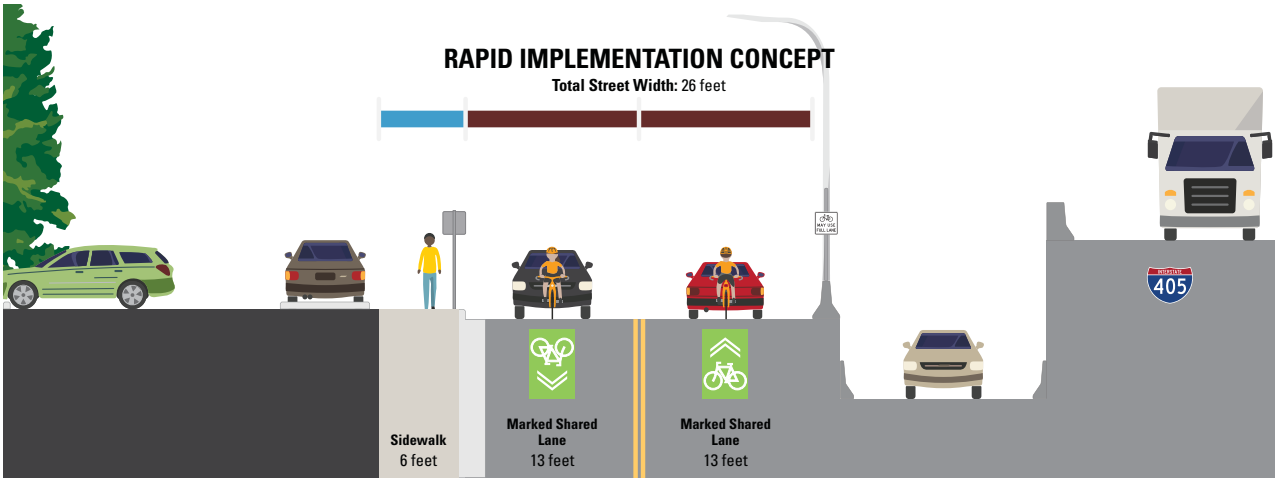

92

PROJECT IDEA PBC-6:
112TH AVE NE, 108TH AVE NE

NE 12th St to NE 24th St

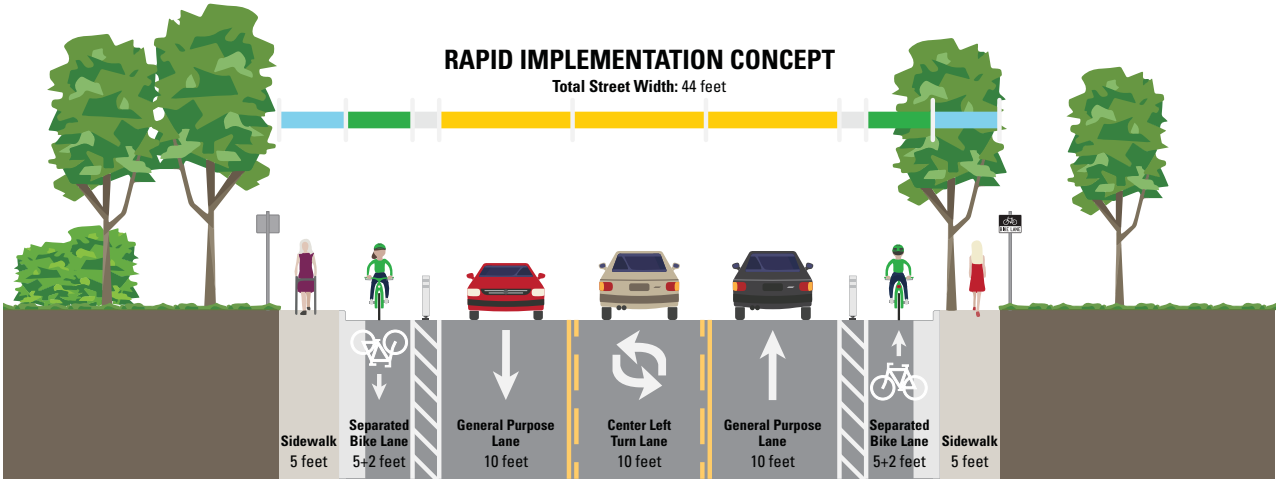

93

PROJECT IDEA PBC-6:
112TH AVE NE, 108TH AVE NE

NE 24th St to Pedestrian Trail (110th Ave NE)

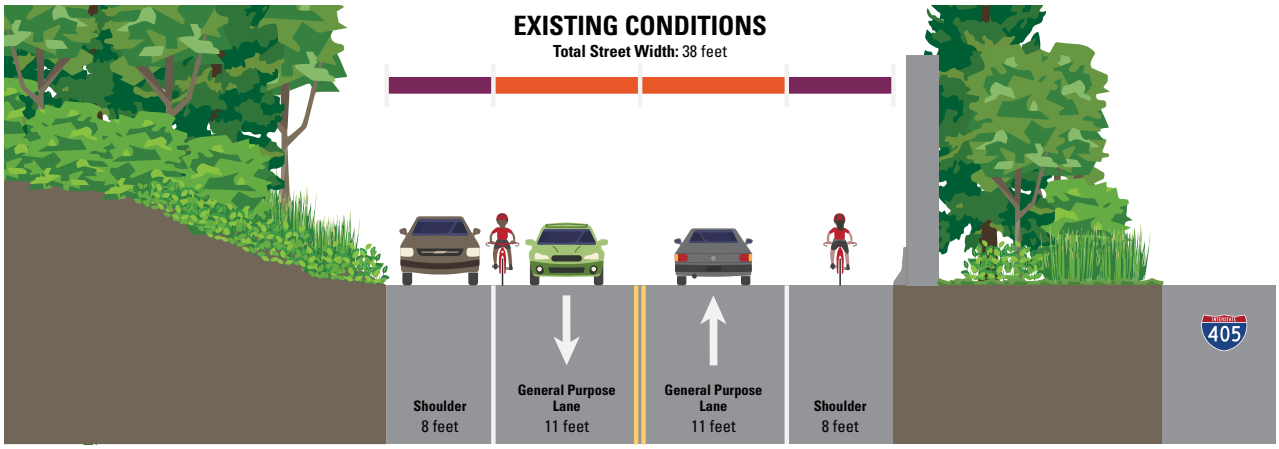

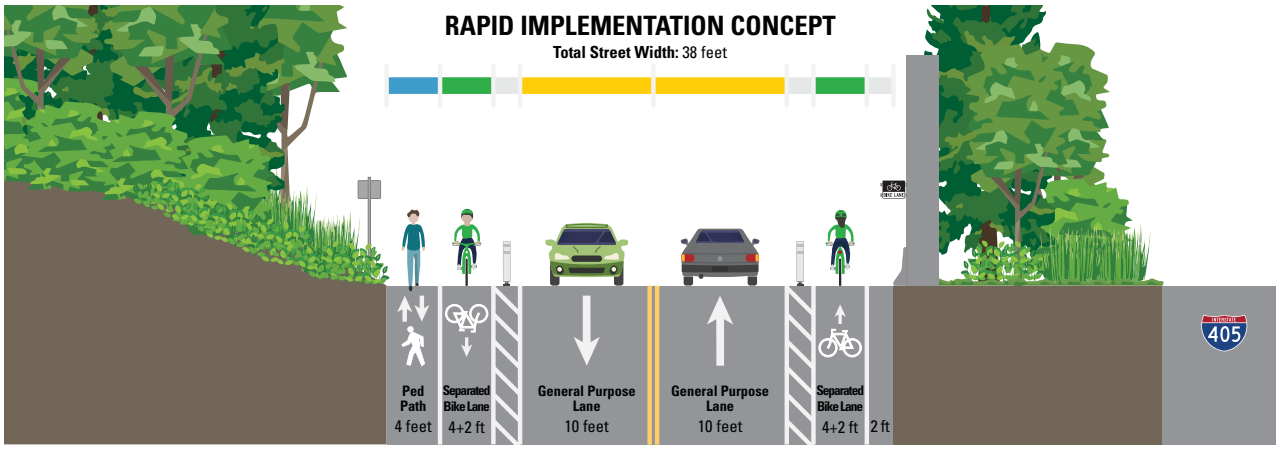

94

PROJECT IDEA PBC-6:
112TH AVE NE, 108TH AVE NE

Pedestrian Trail to SE-520 EB on-ramp

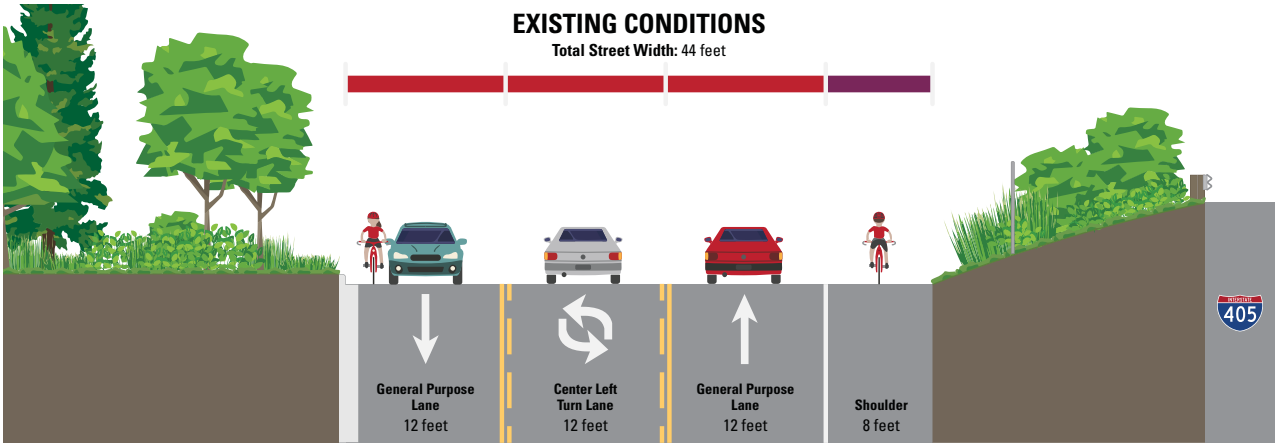

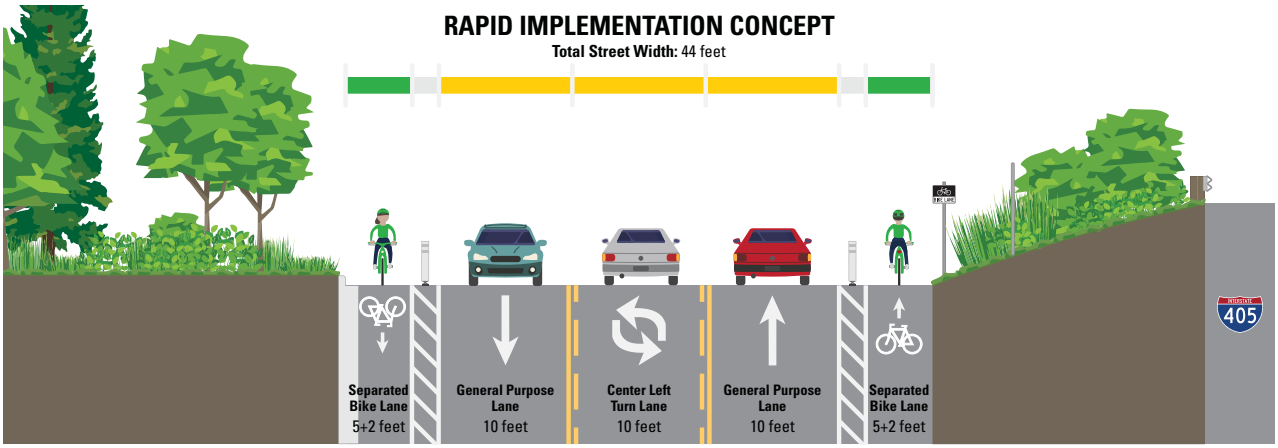

PROJECT IDEA PBC-6:
112TH AVE NE, 108TH AVE NE

NE 38th Pl to Eastside Rail Corridor

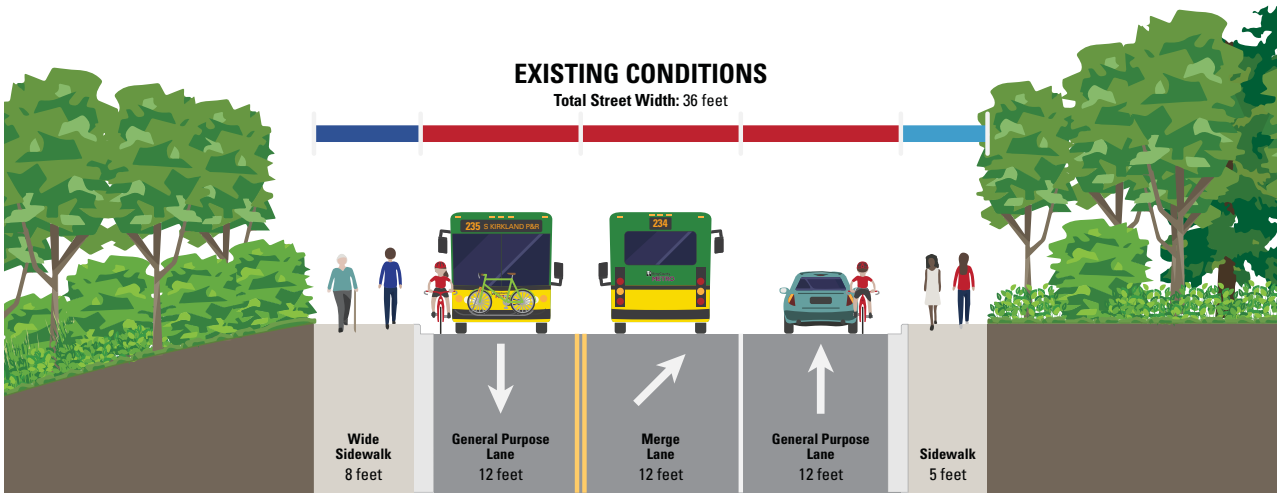

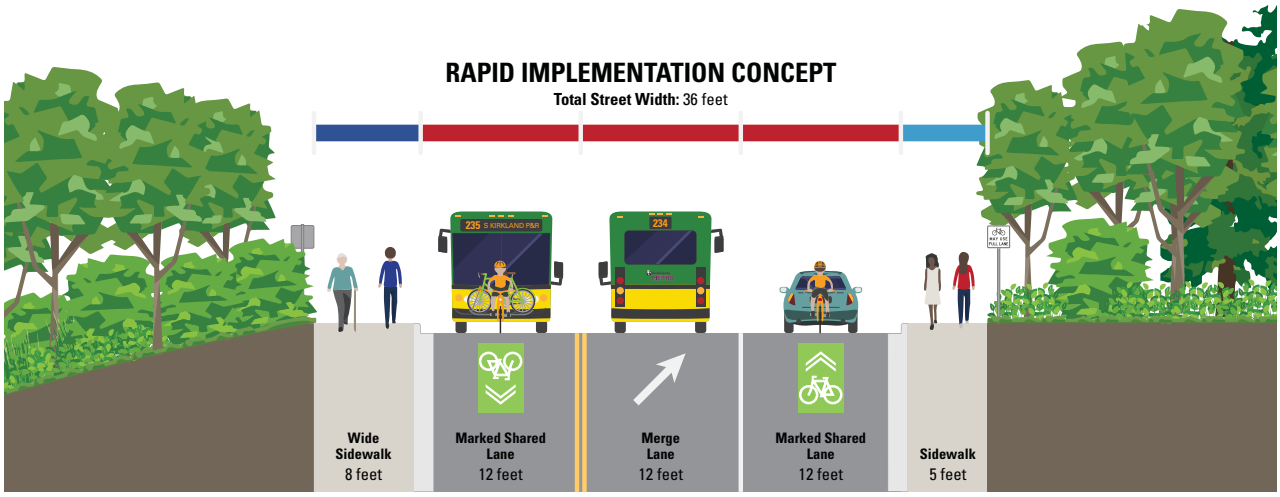

96 PROJECT IDEA PBC-7: HIGHLAND DR, 148TH AVE SE

Forest Dr SE to SE 52nd Pl

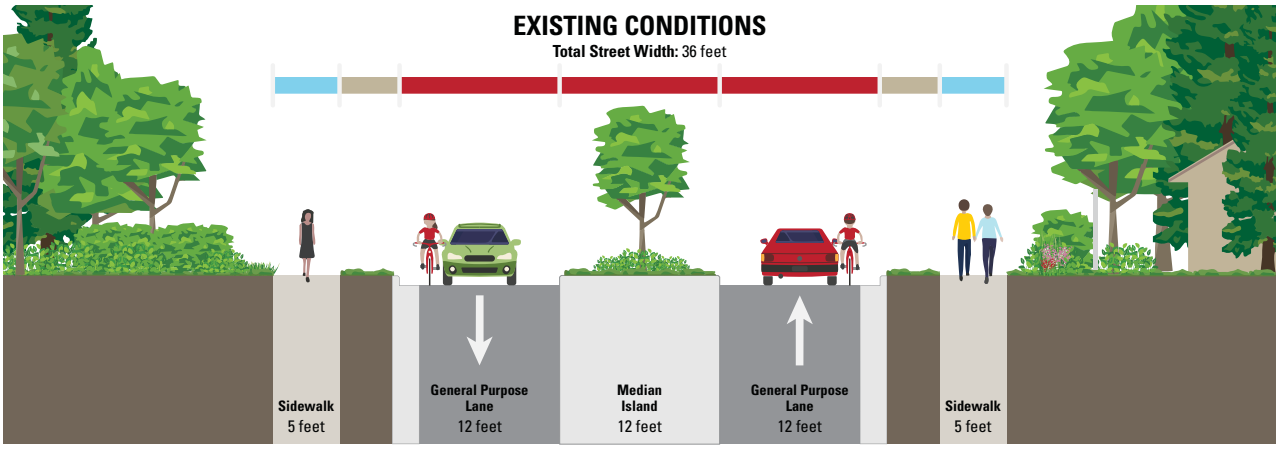

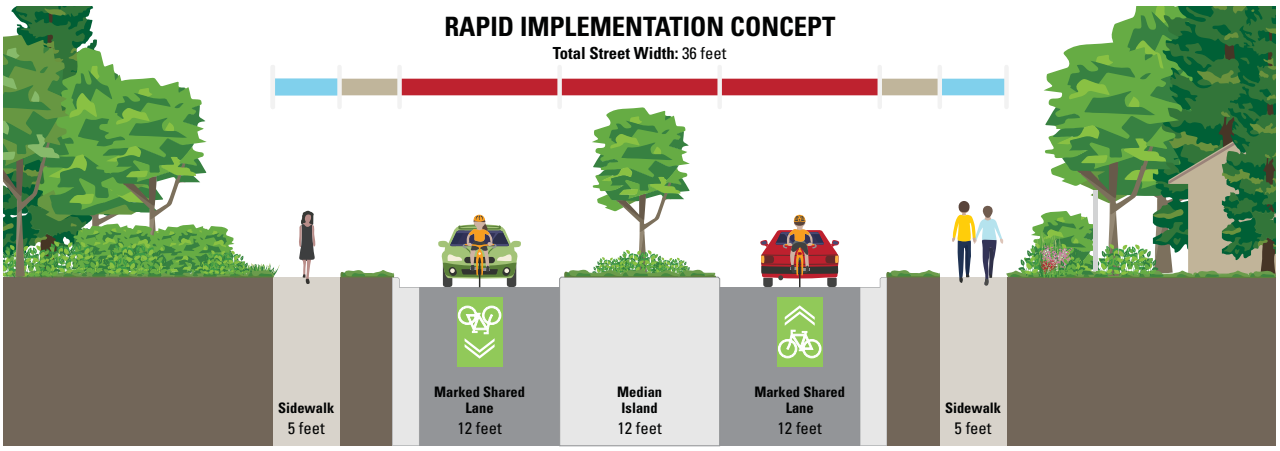

97

PROJECT IDEA PBC-7: HIGHLAND DR, 148TH AVE SE

SE 52nd Pl to Somerset Blvd SE

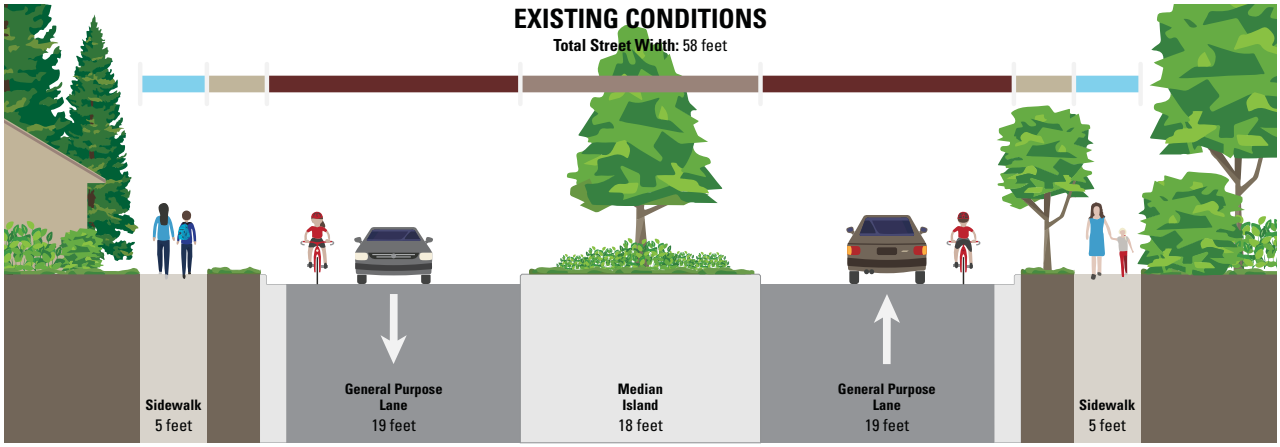

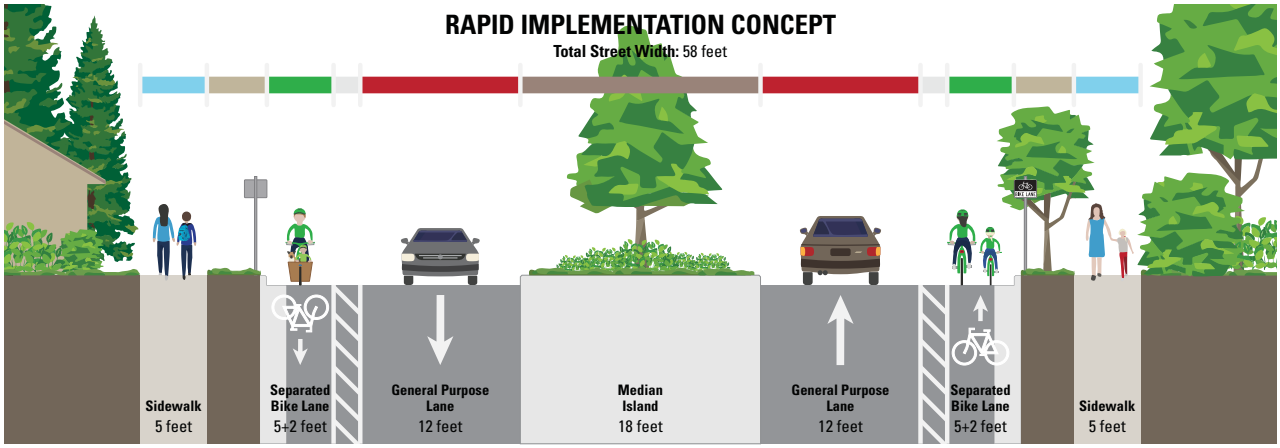

98

PROJECT IDEA PBC-7: HIGHLAND DR, 148TH AVE SE

SE 46th Pl to SE 44th St

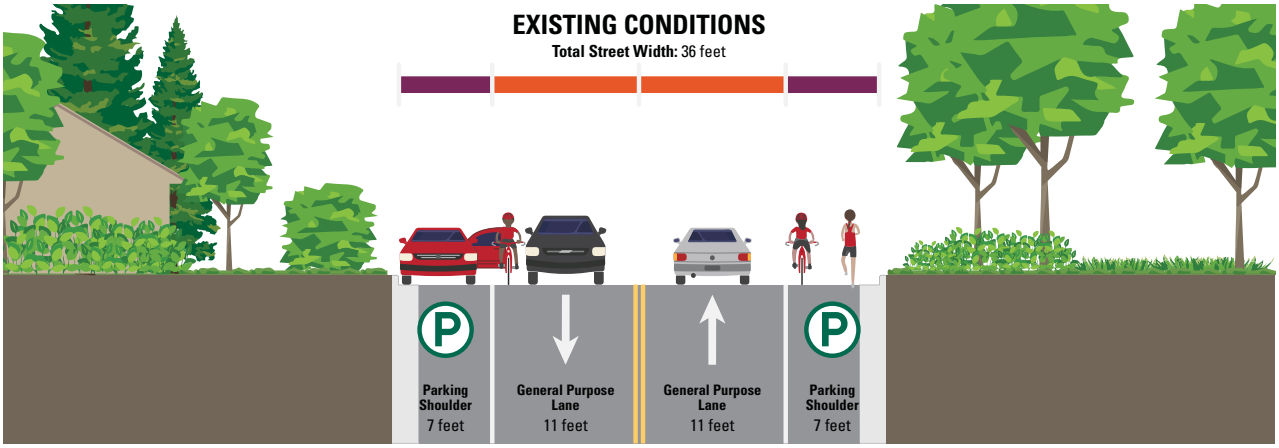

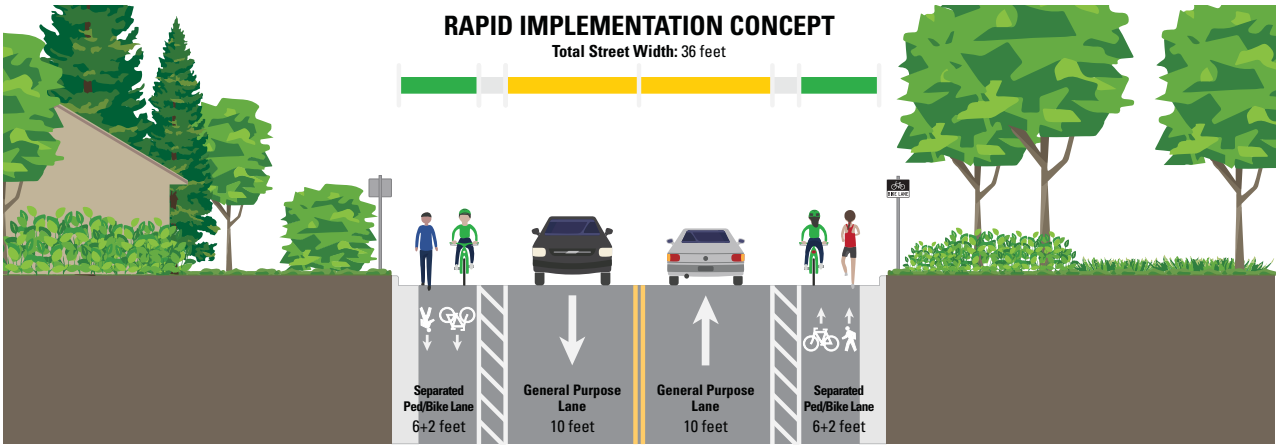

PROJECT IDEA PBC-7: HIGHLAND DR, 148TH AVE SE

SE 44th St to SE 43rd St

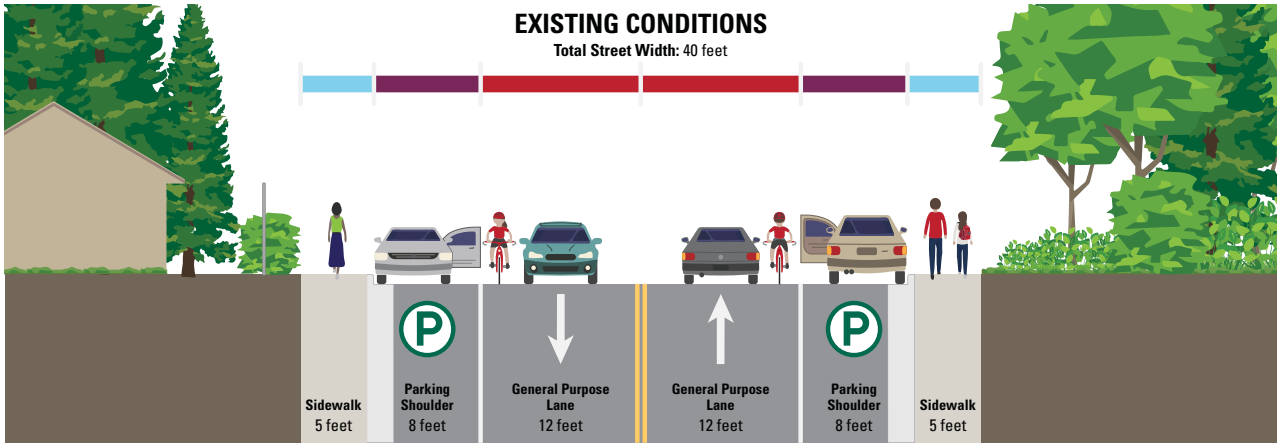

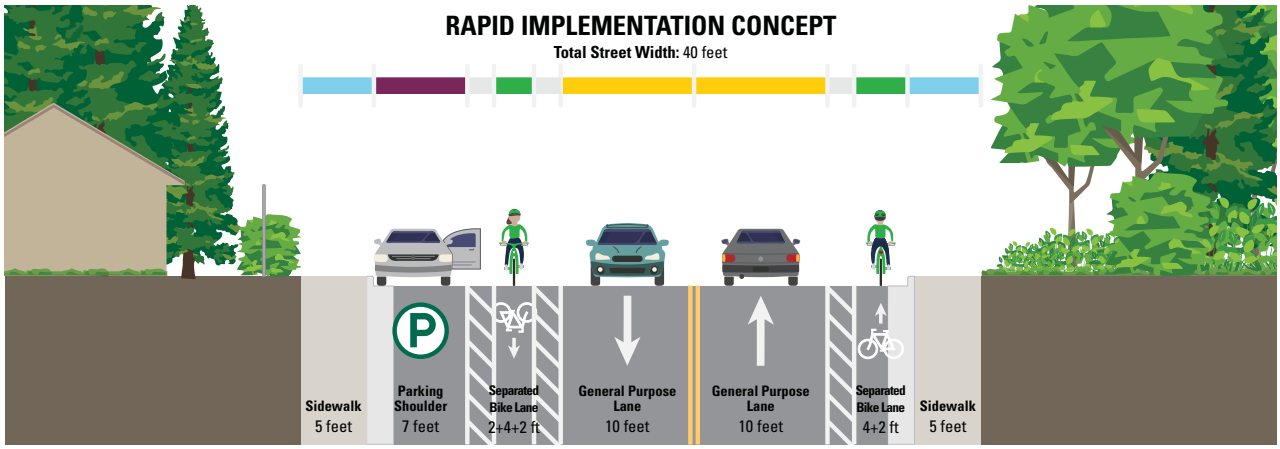

100

PROJECT IDEA PBC-8:
140TH AVE NE, NE 24TH ST, NE 29TH PL

Bel-Red Rd to NE 20th St

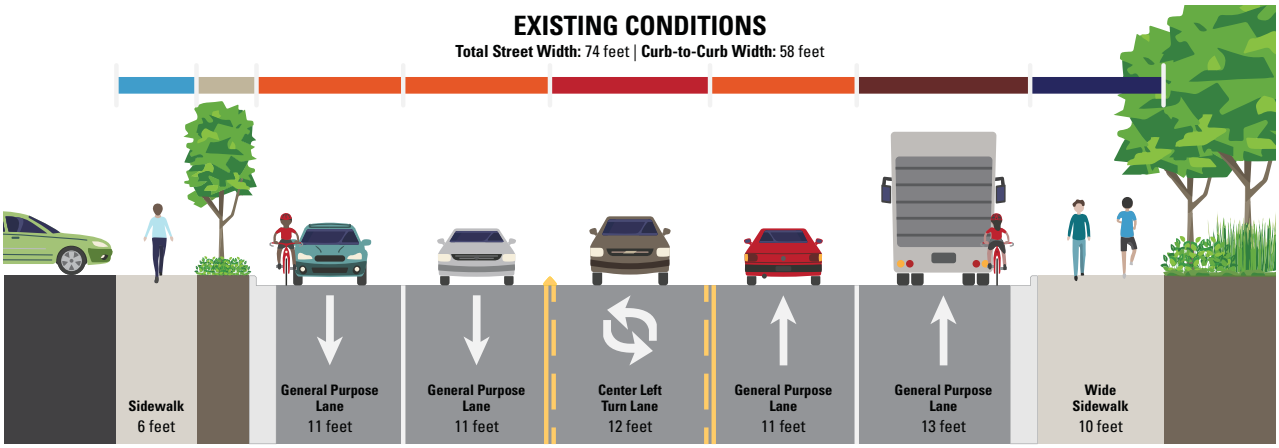

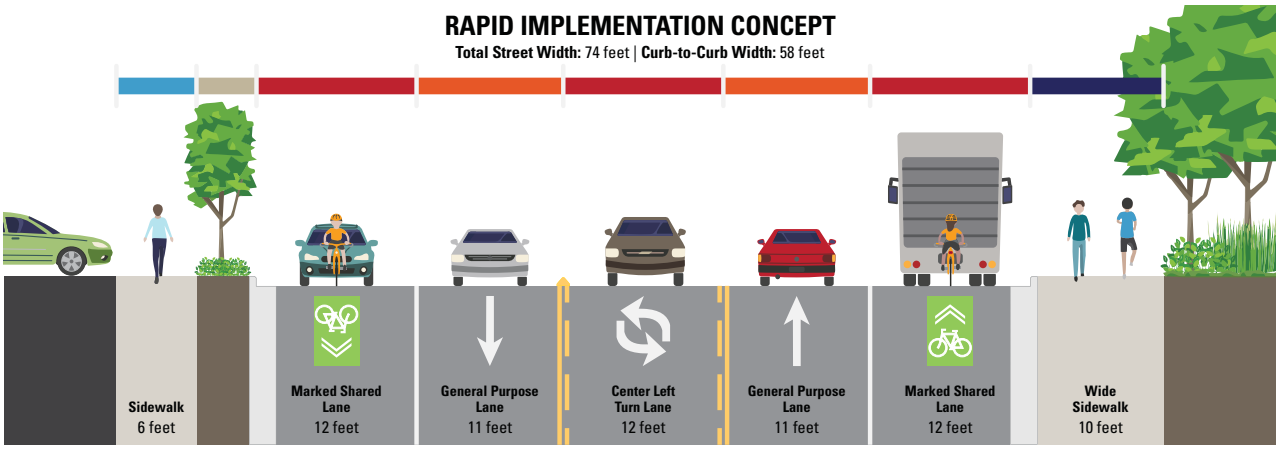

101 PROJECT IDEA PBC-8: 140TH AVE NE, NE 24TH ST, NE 29TH PL

140th Ave NE to NE 29th Pl

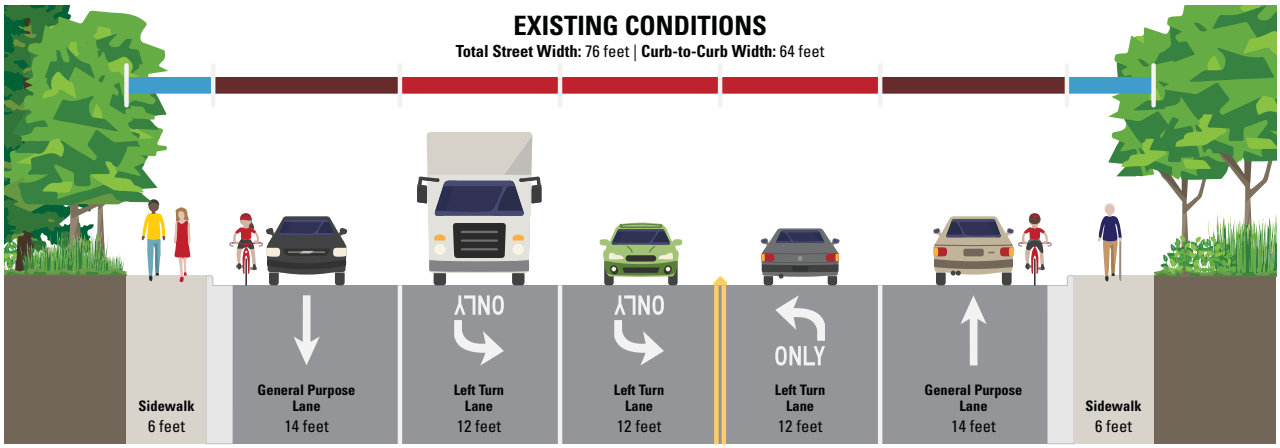

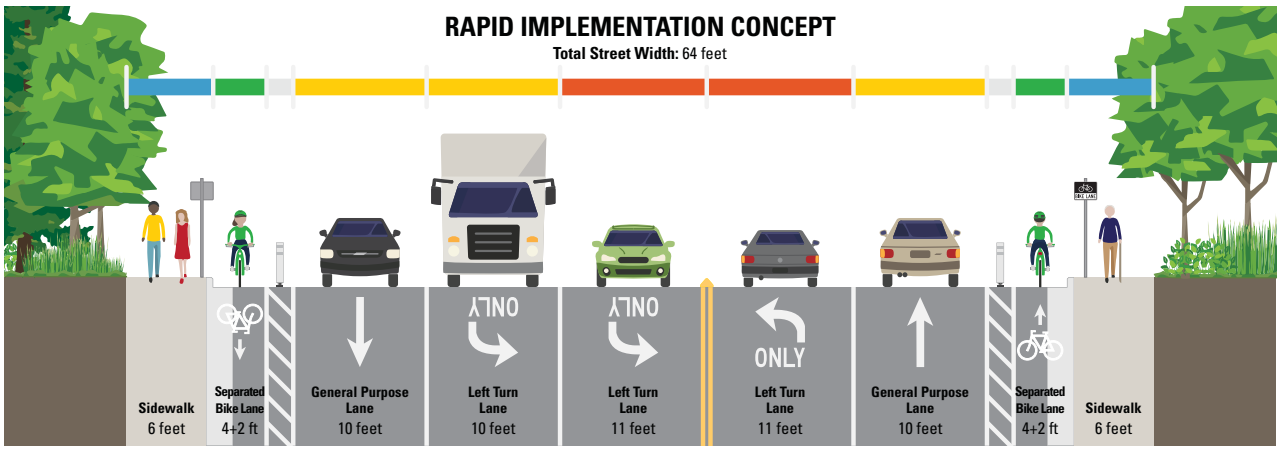

102

PROJECT IDEA PBC-8:
140TH AVE NE, NE 24TH ST, NE 29TH PL

NE 24th St to 148th Ave NE

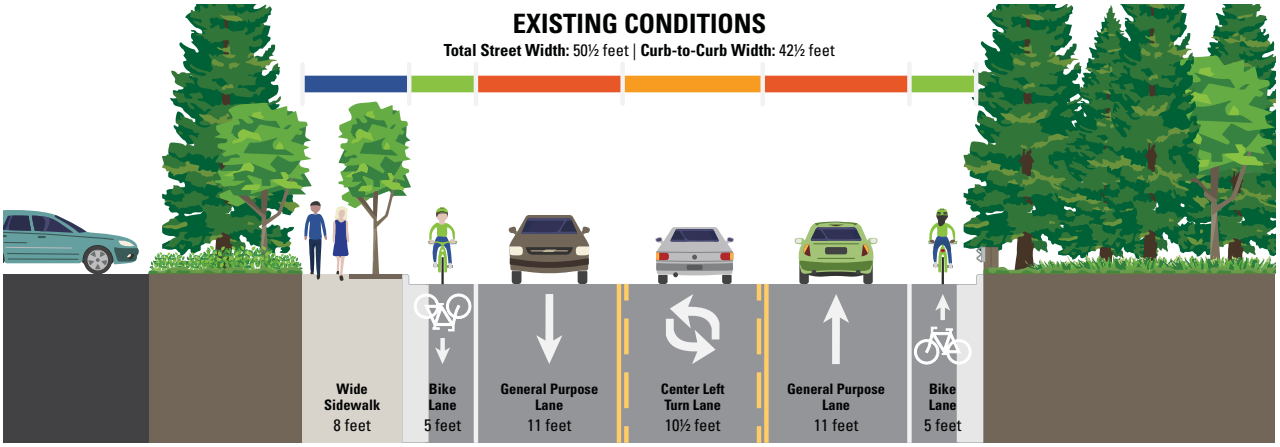

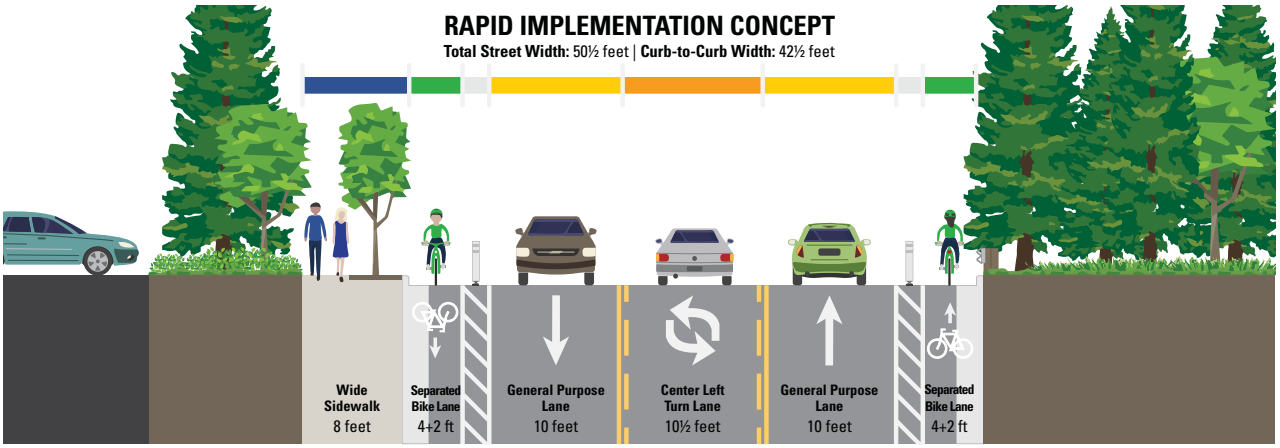

PROJECT IDEA PBC-9: 161ST AVE SE

North of SE Eastgate Way

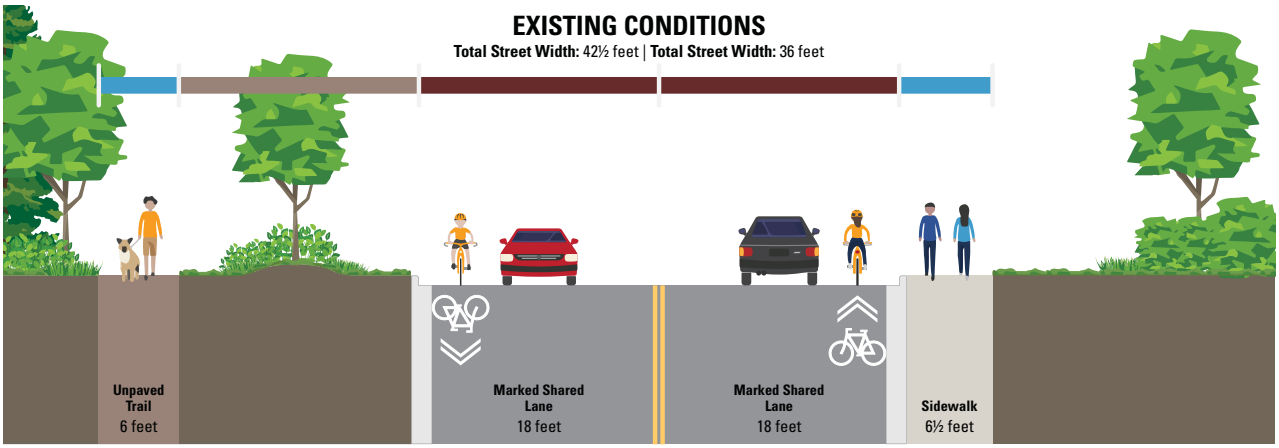

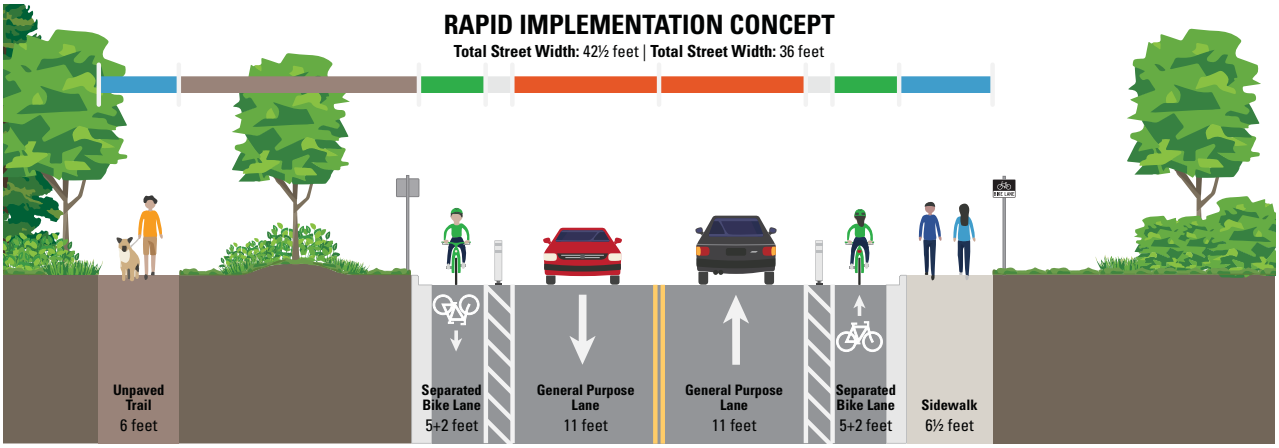

PROJECT IDEA PBC-9: 161ST AVE SE

North of SE 33rd Pl

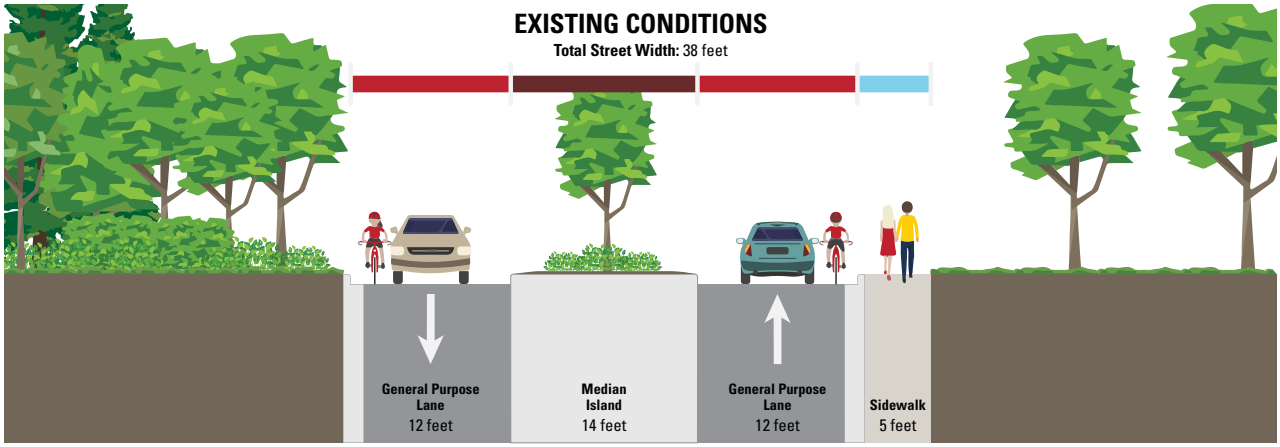

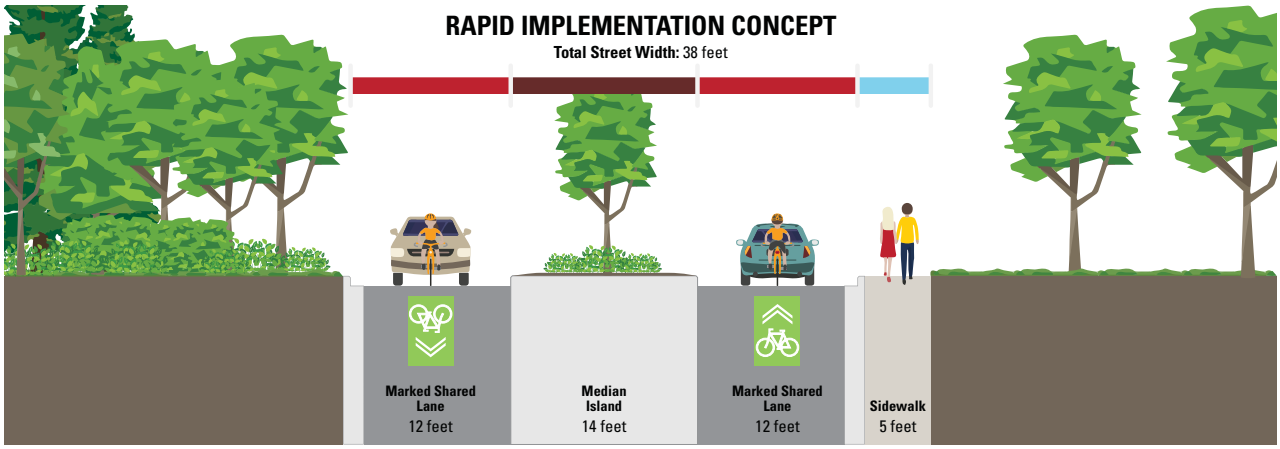

PROJECT IDEA PBC-9: 161ST AVE SE

SE 31st St to SE 24th St

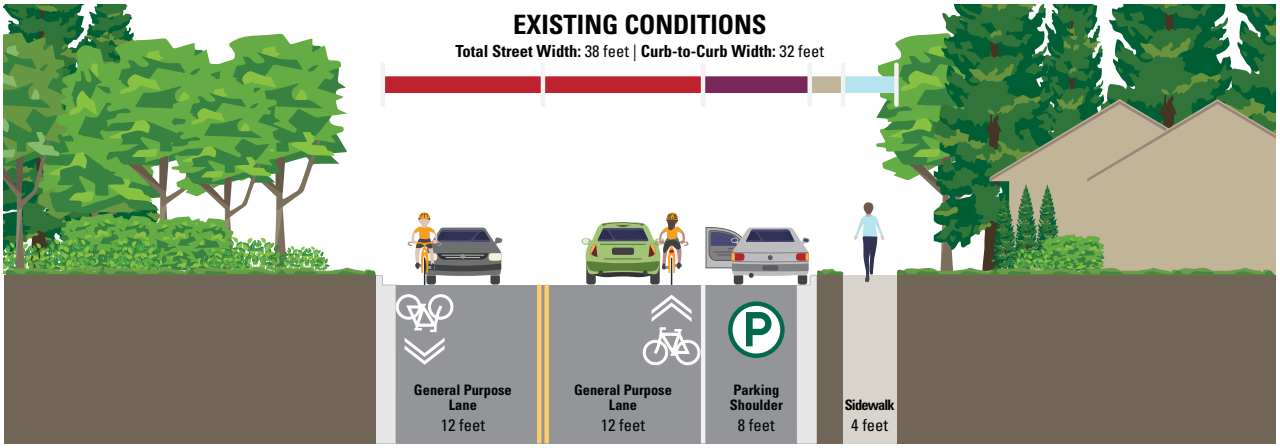

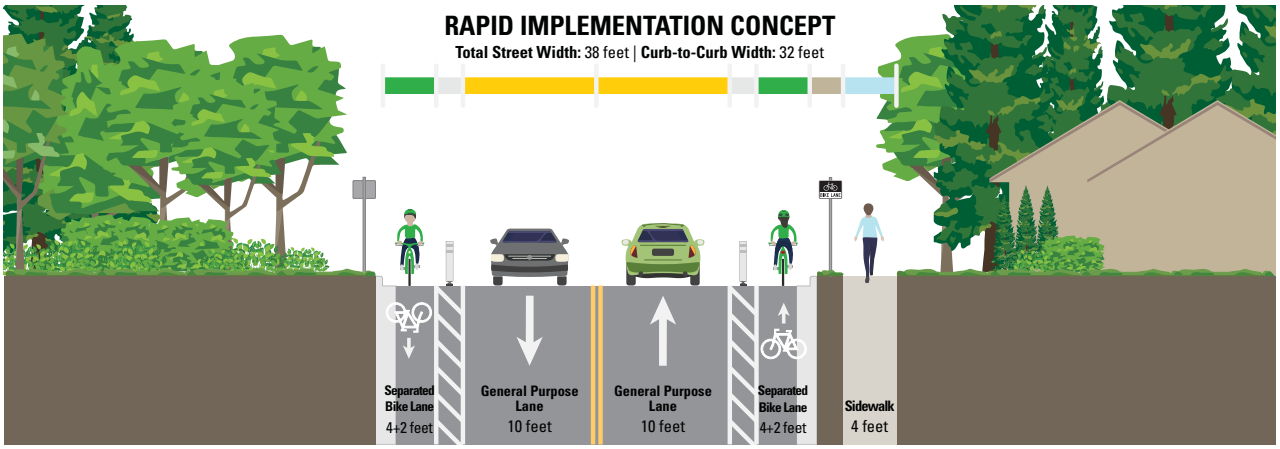

PROJECT IDEA PBC-10: 164TH AVE

SE 12th St to NE 4th St

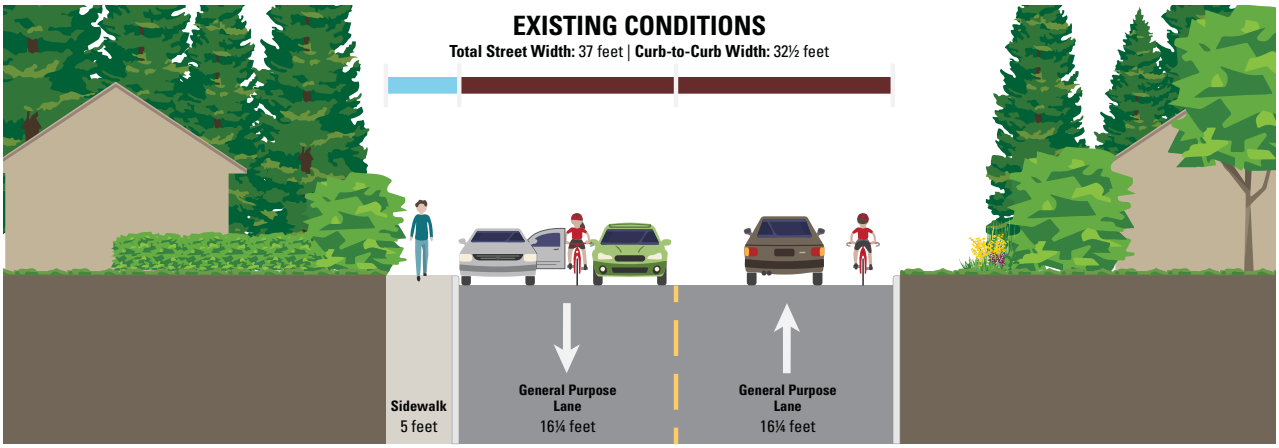

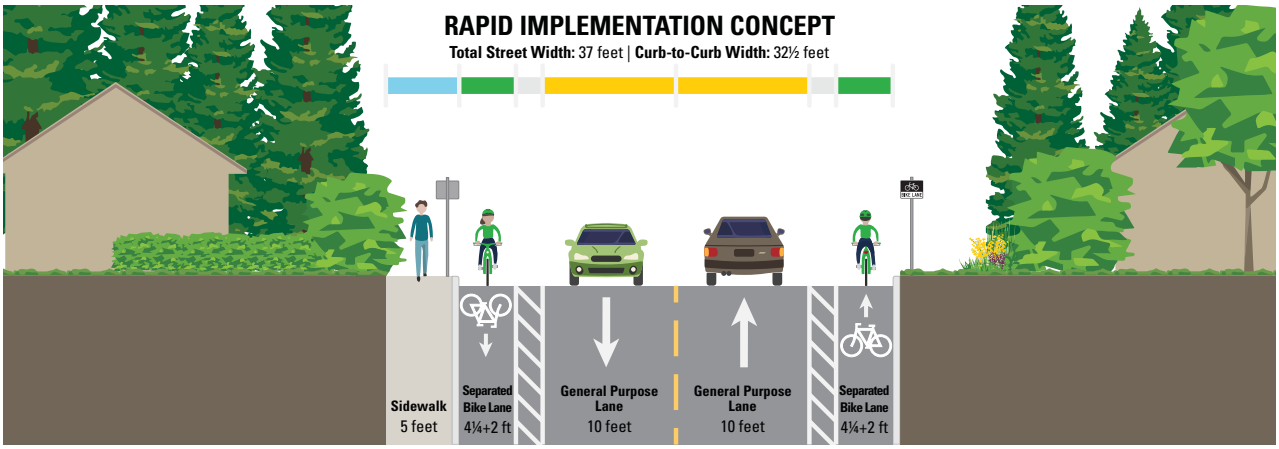

107 PROJECT IDEA PBC-10: 164TH AVE

NE 8th St to Northup Way

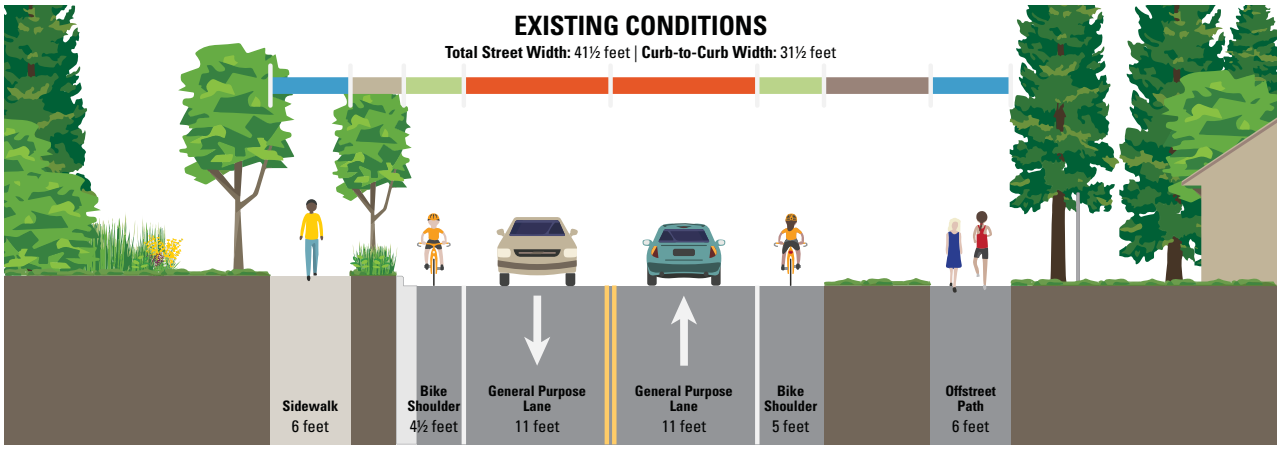

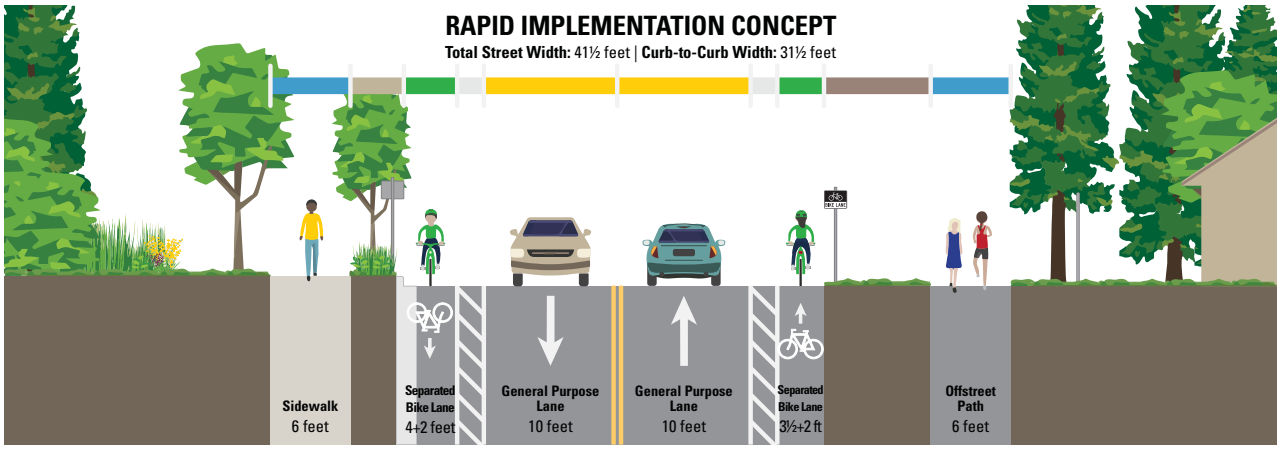

PROJECT IDEA PBC-10: 164TH AVE

NE 18th St to NE 21st Pl

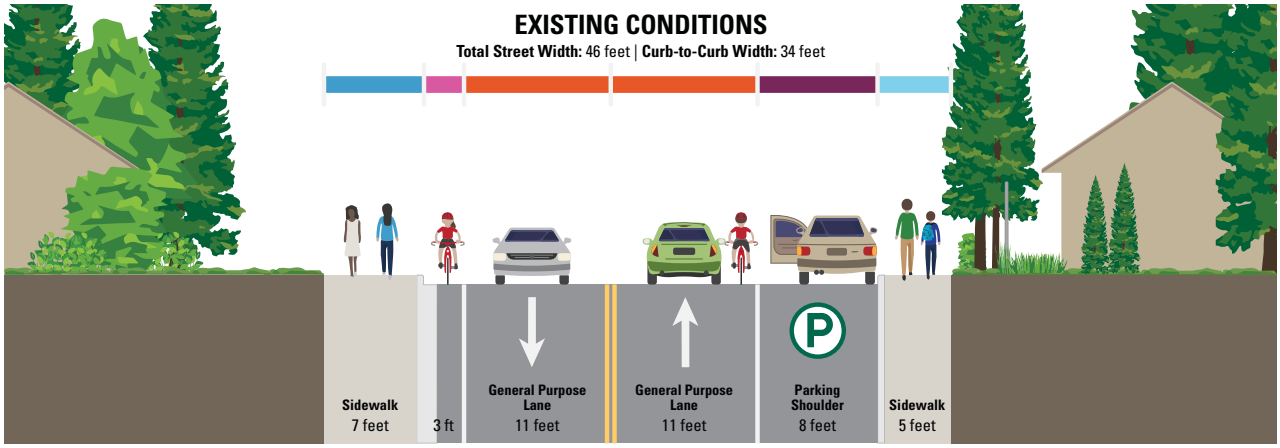

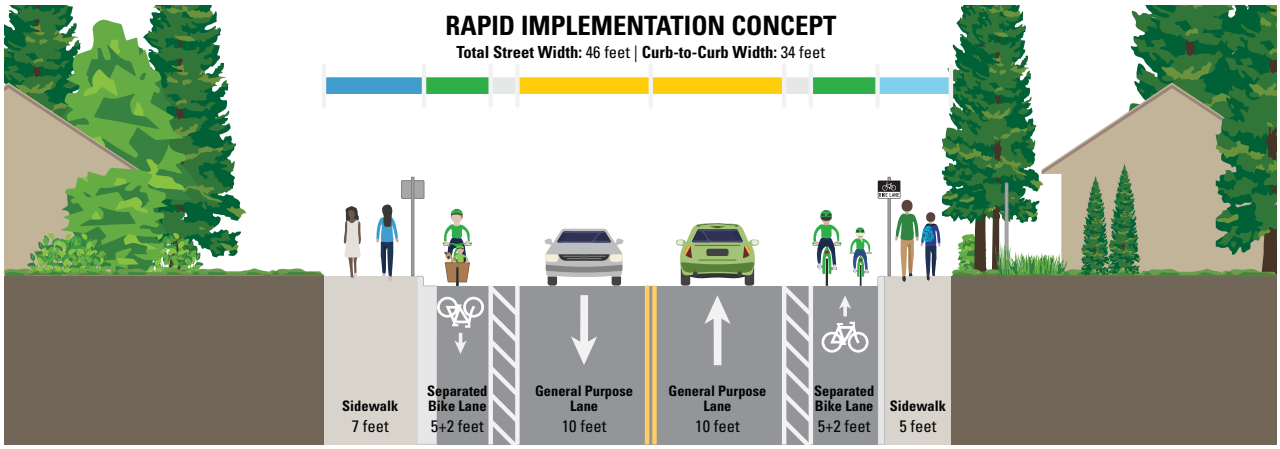

PROJECT IDEA PBC-10: 164TH AVE

Interlake High School to NE 24th St

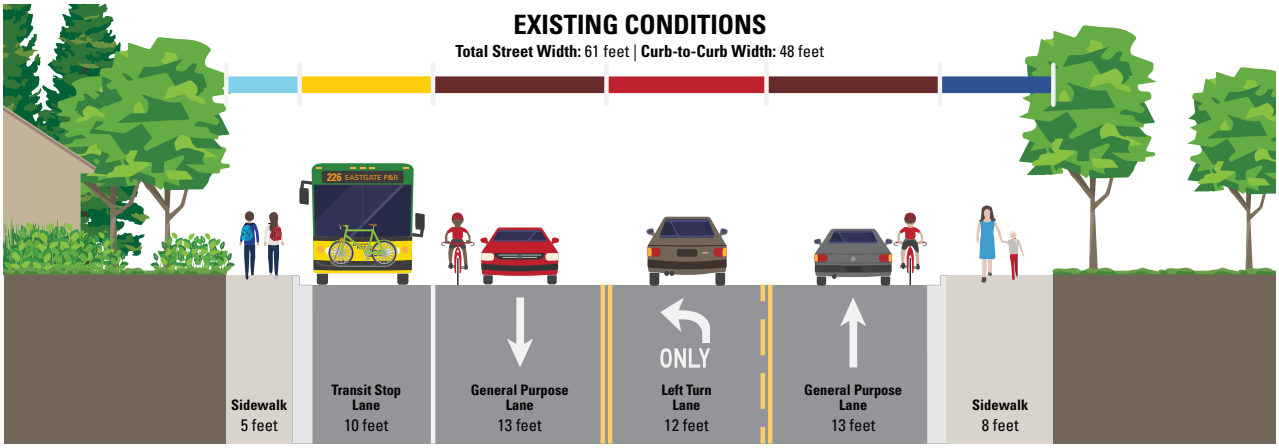

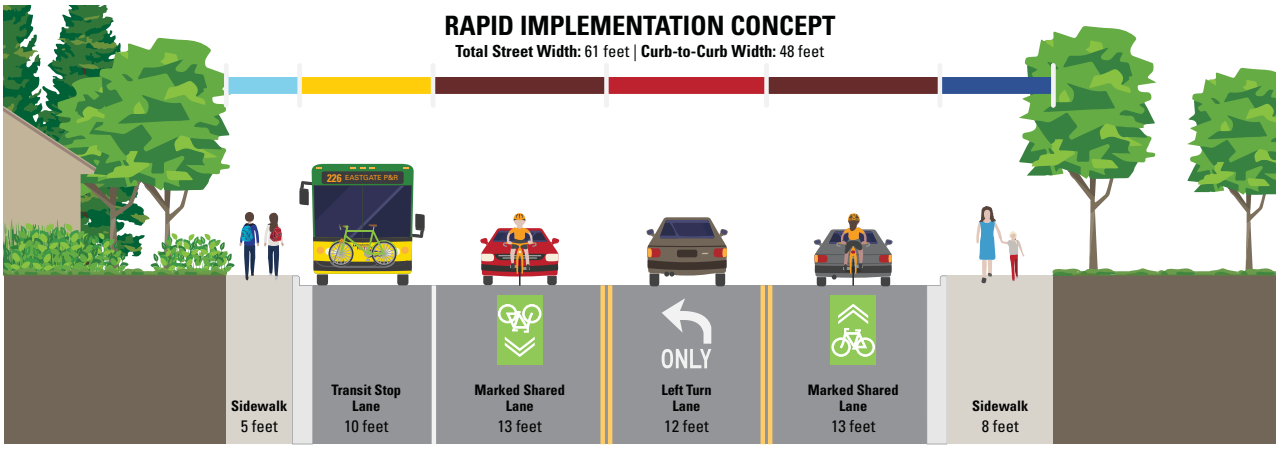

PROJECT IDEA PBC-11:
NE 30TH ST, 172ND AVE NE

164th Ave NE to 172nd Ave NE

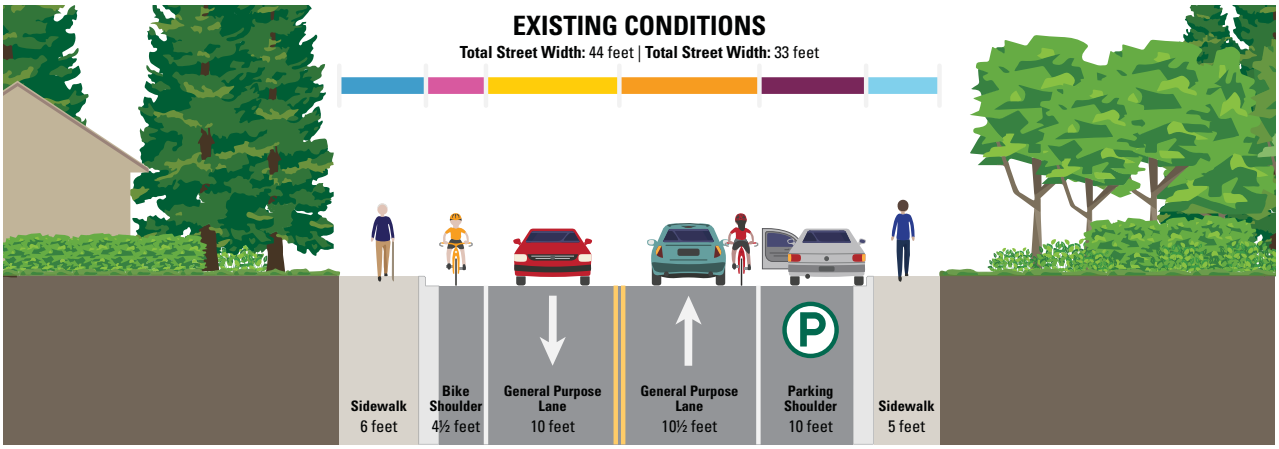

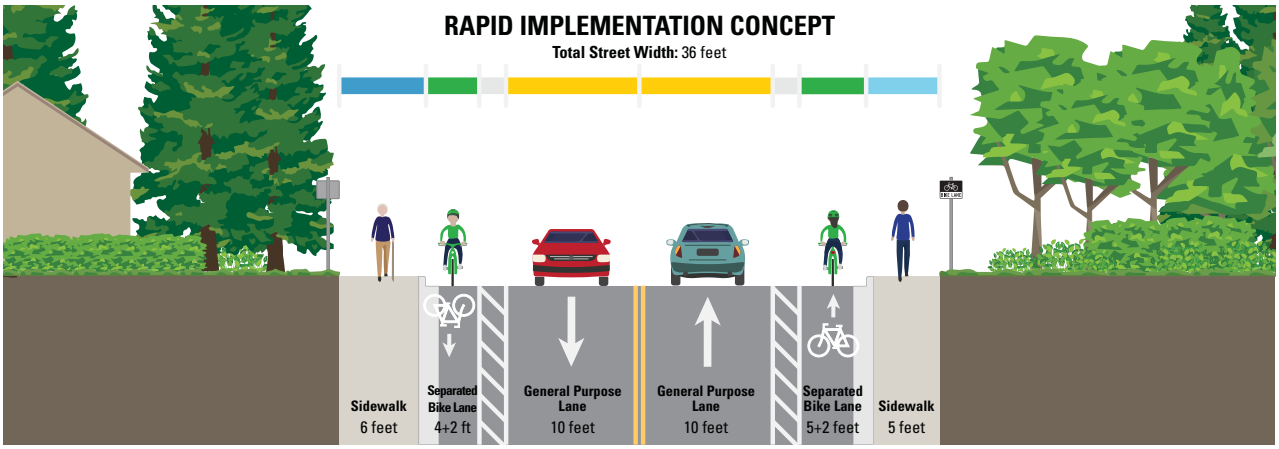

PROJECT IDEA PBC-11:
NE 30TH ST, 172ND AVE NE

NE 30th St to NE 40th St

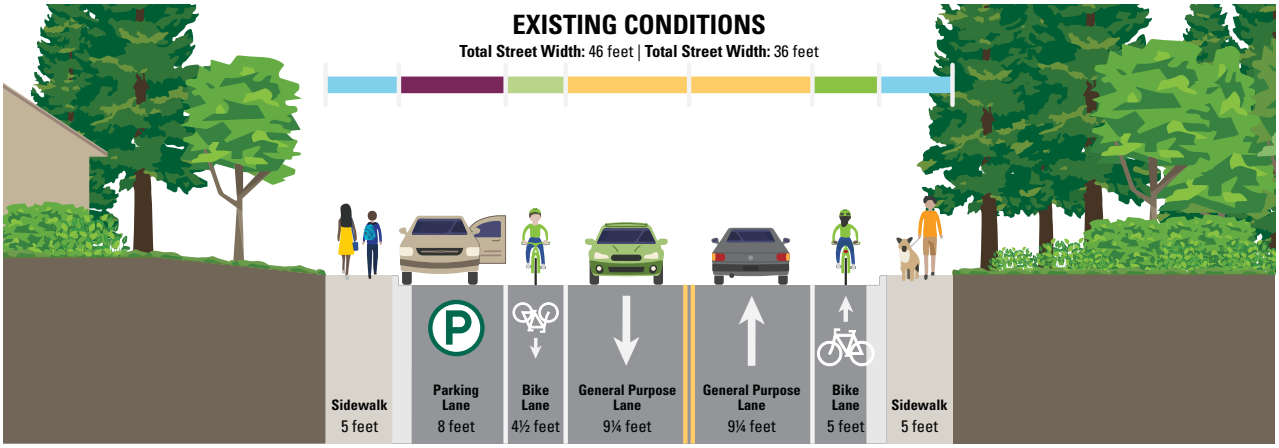

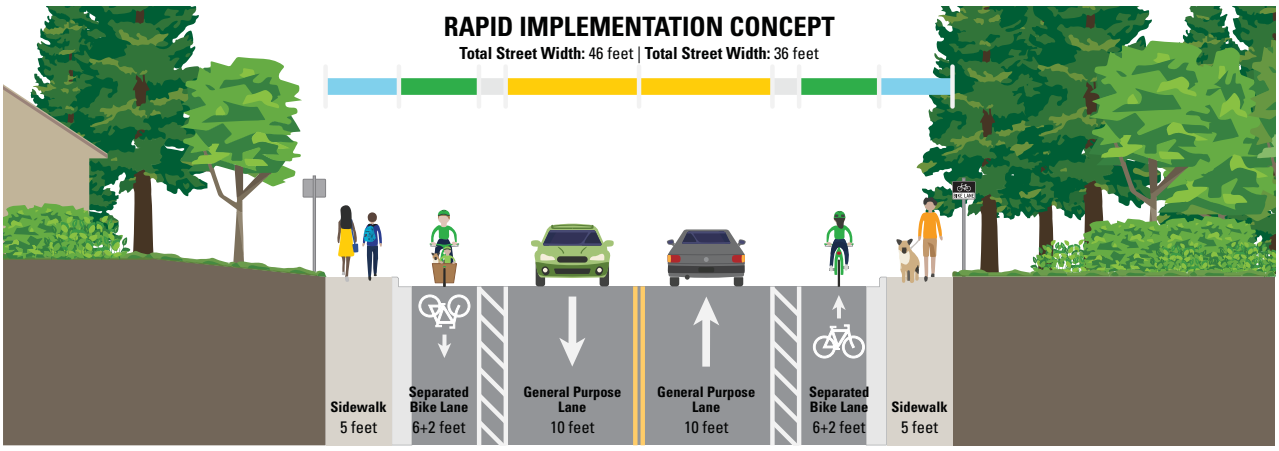

PROJECT IDEA PBC-12: NE 12TH ST

100th Ave NE to 102nd Ave NE

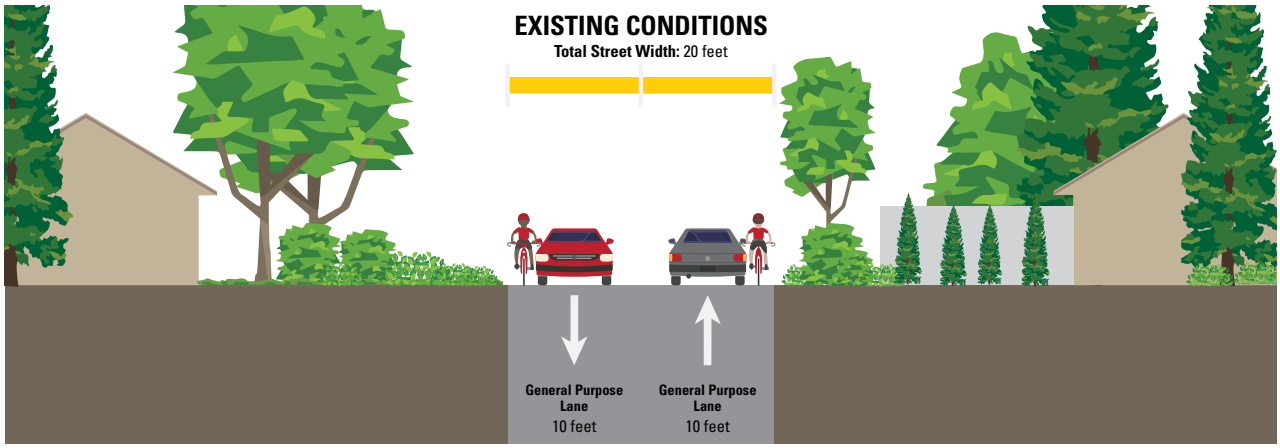

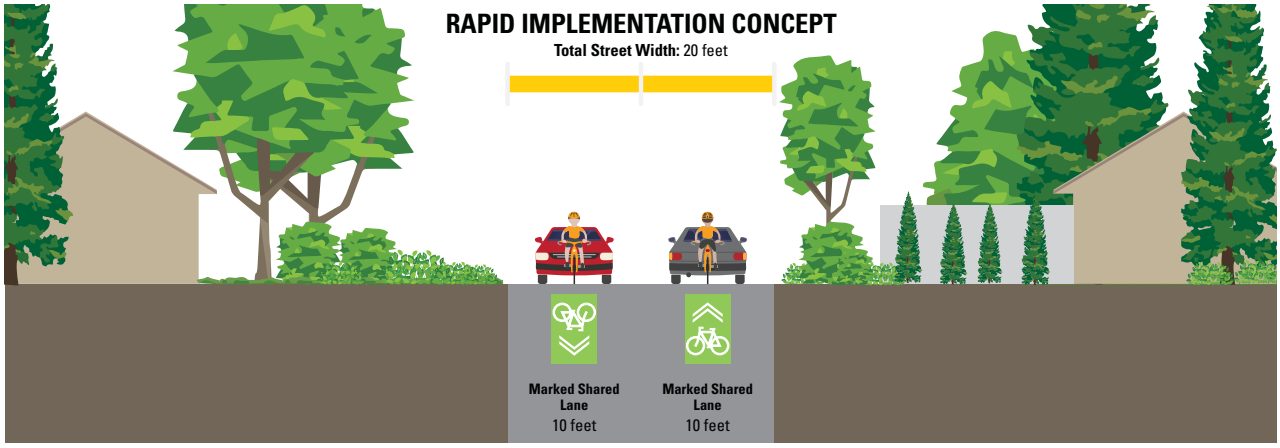

113

PROJECT IDEA PBC-12: NE 12TH ST

102nd Ave NE to 112th Ave NE

EXISTING CONDITIONS

Total Street Width: 79 feet | **Curb-to-Curb Width:** 59 feet

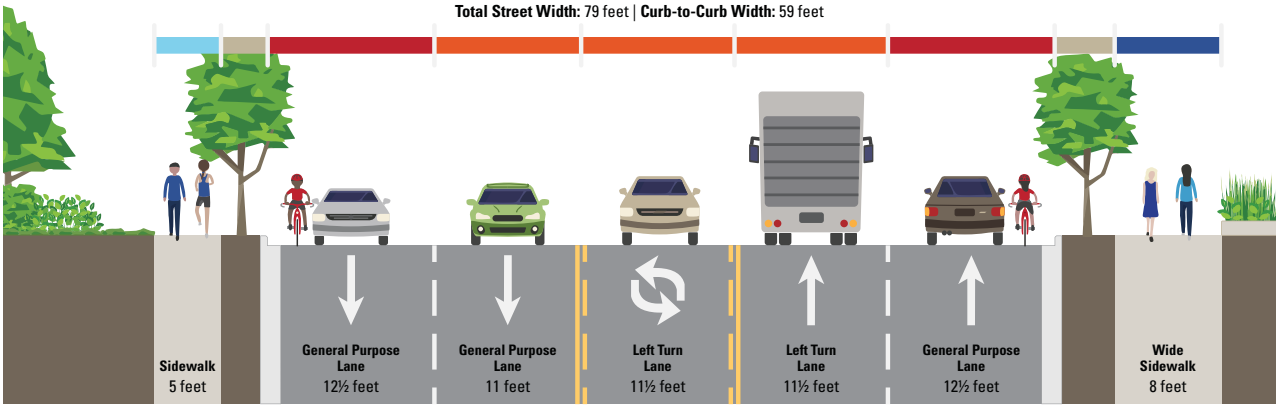

RAPID IMPLEMENTATION CONCEPT

Total Street Width: 87 feet | **Curb-to-Curb Width:** 59 feet

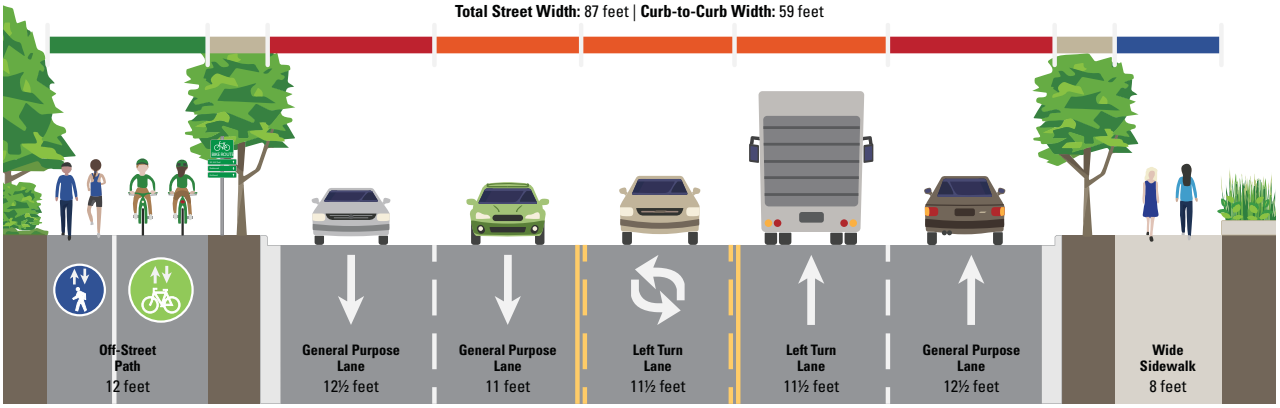

114

PROJECT IDEA PBC-12: NE 12TH ST

112th Ave NE to 116th Ave NE

EXISTING CONDITIONS

Total Street Width: 91 feet | **Curb-to-Curb Width:** 65 feet

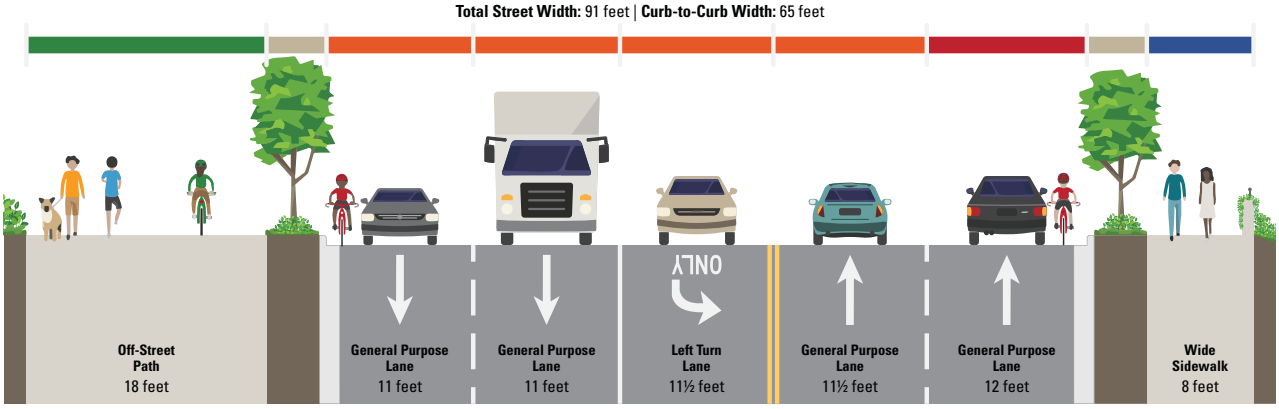

RAPID IMPLEMENTATION CONCEPT

Total Street Width: 91 feet | **Curb-to-Curb Width:** 65 feet

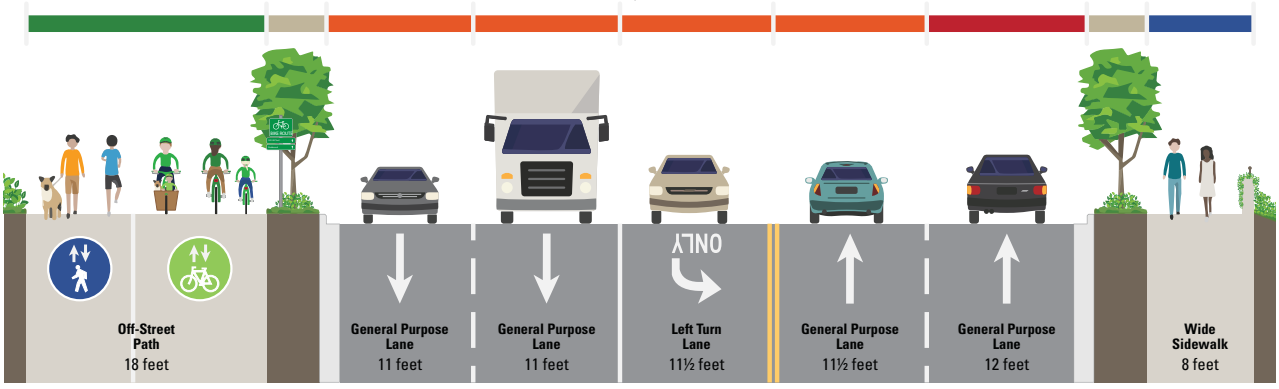

115 PROJECT IDEA PBC-13: LAKE WASHINGTON BLVD NE, MAIN ST

Overlake Dr to Meydenbauer Beach Park

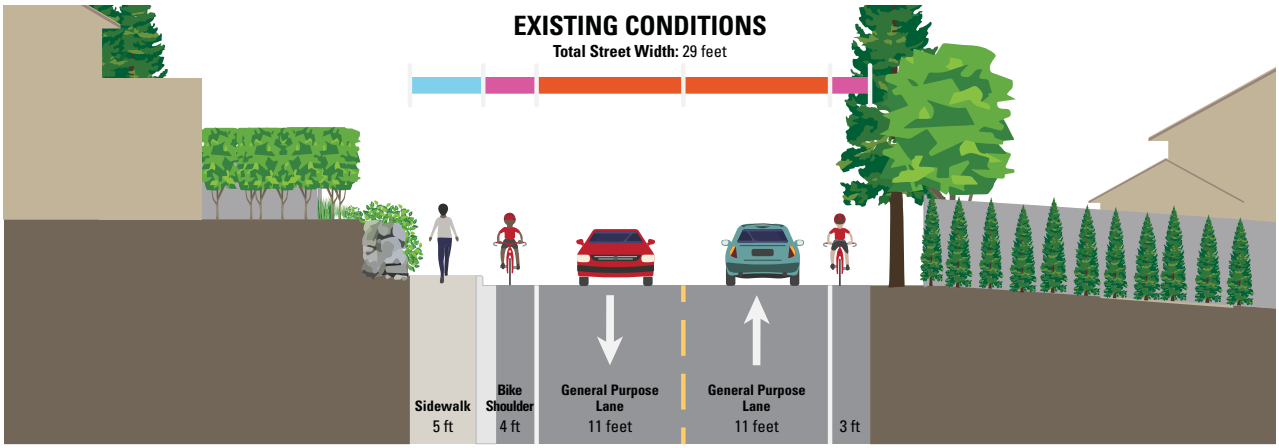

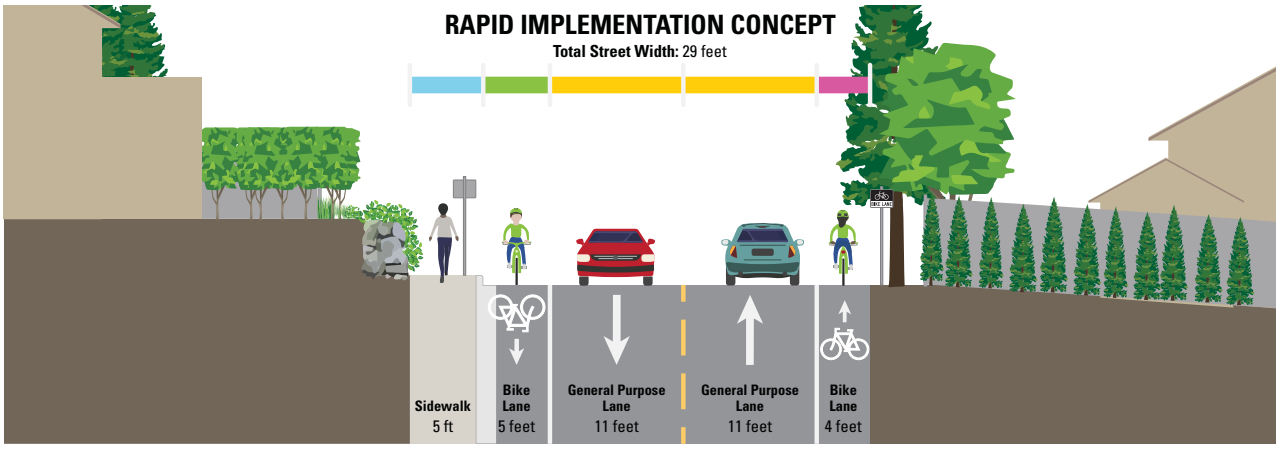

116

PROJECT IDEA PBC-13:
LAKE WASHINGTON BLVD NE, MAIN ST

100th Ave NE to 103rd Ave NE

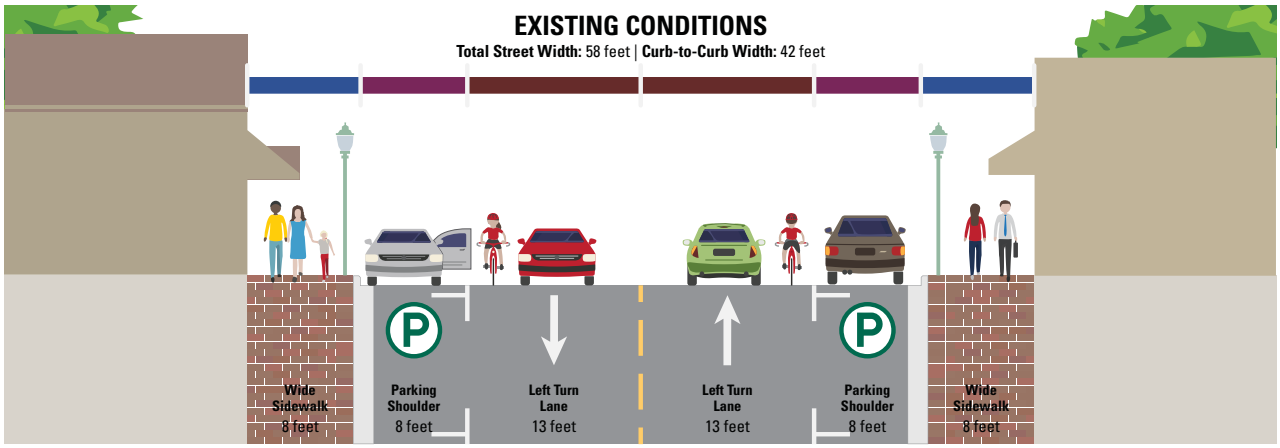

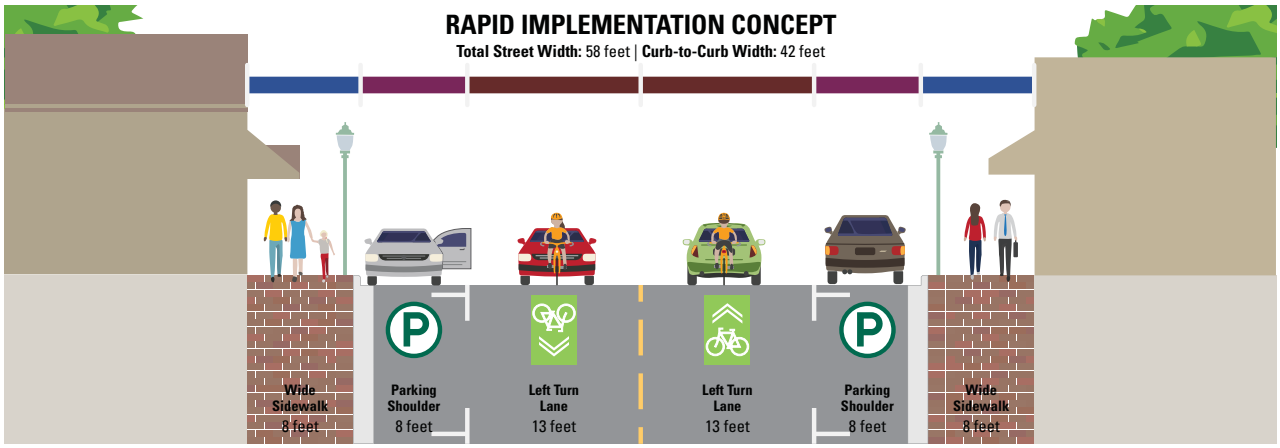

117

PROJECT IDEA PBC-13: LAKE WASHINGTON BLVD NE, MAIN ST

Bellevue Way NE to 108th Ave NE

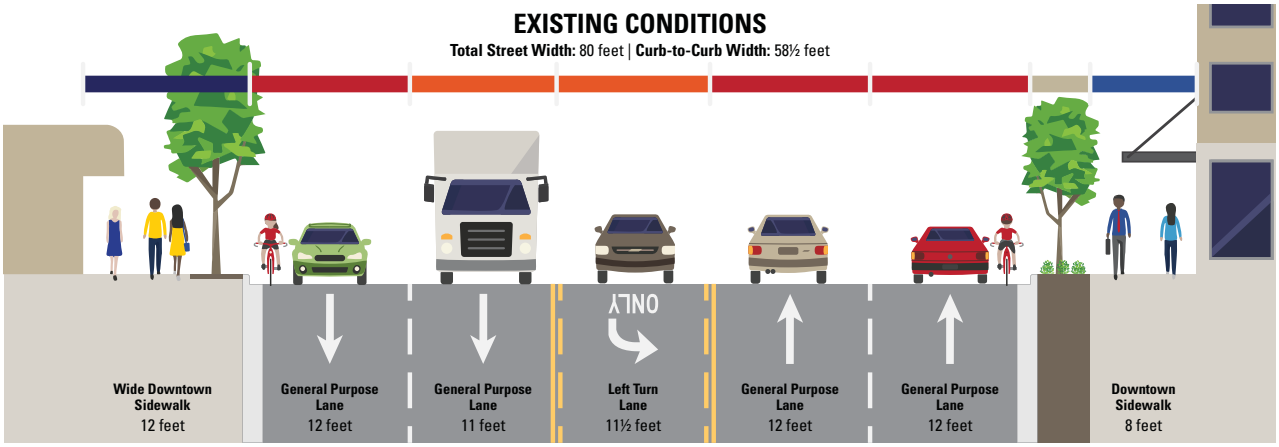

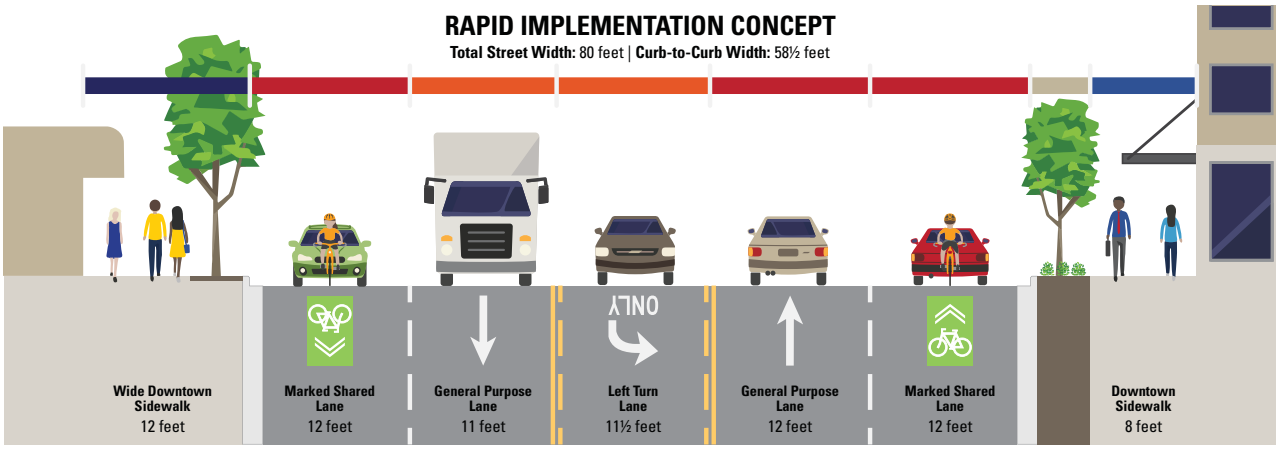

118

PROJECT IDEA PBC-14: SE 8TH ST, LAKE HILLS CONNECTOR

114th Ave NE to I-405 SB off-ramp

EXISTING CONDITIONS

Total Street Width: 83½ feet | **Curb-to-Pavement Edge Width:** 73½ feet

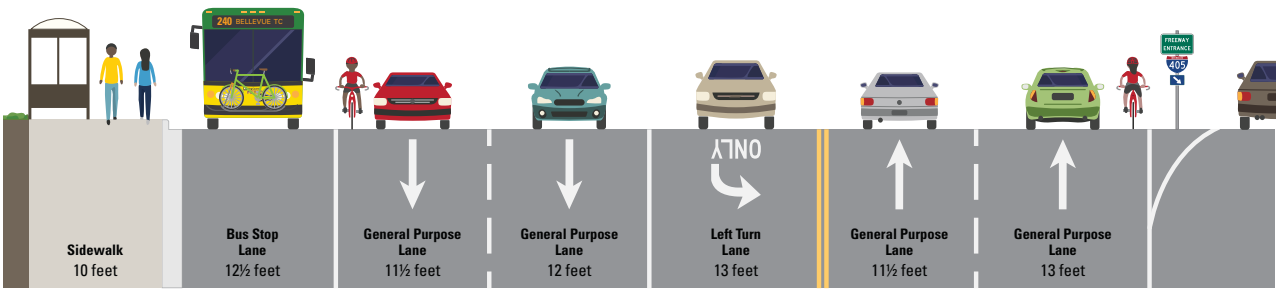

RAPID IMPLEMENTATION CONCEPT

Total Street Width: 83½ feet | **Curb-to-Pavement Edge Width:** 73½ feet

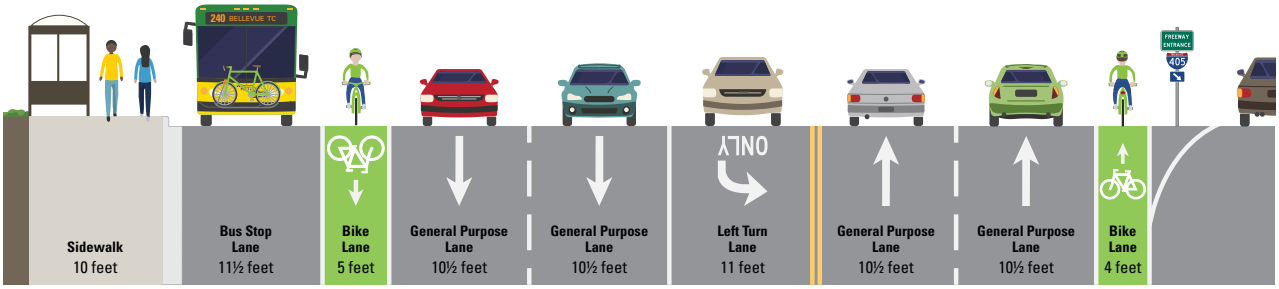

119

PROJECT IDEA PBC-14: SE 8TH ST, LAKE HILLS CONNECTOR

I-405 SB off-ramp to I-405 NB on-ramp

EXISTING CONDITIONS

Total Street Width: 80 feet | **Curb-to-Curb Width:** 75 feet

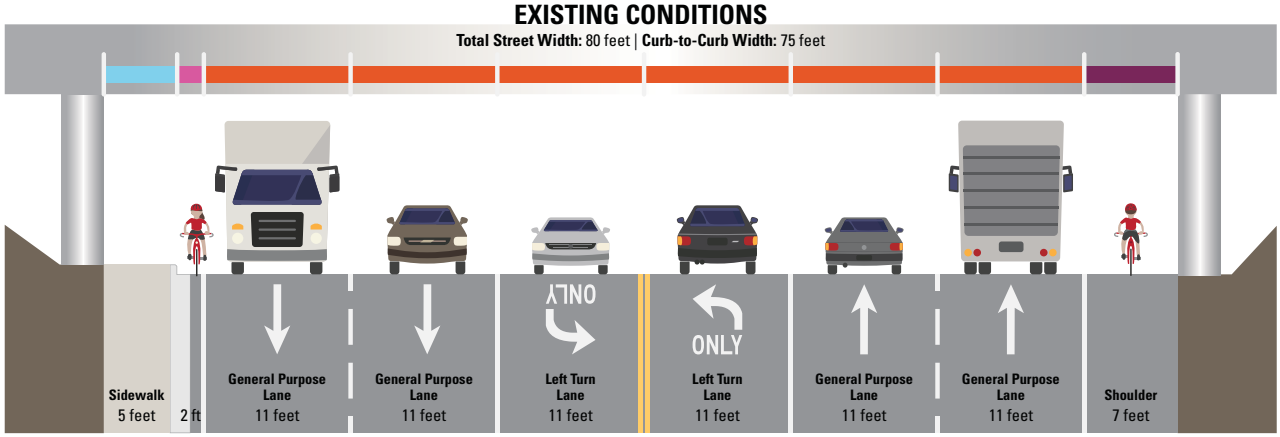

RAPID IMPLEMENTATION CONCEPT

Total Street Width: 80 feet | **Curb-to-Curb Width:** 75 feet

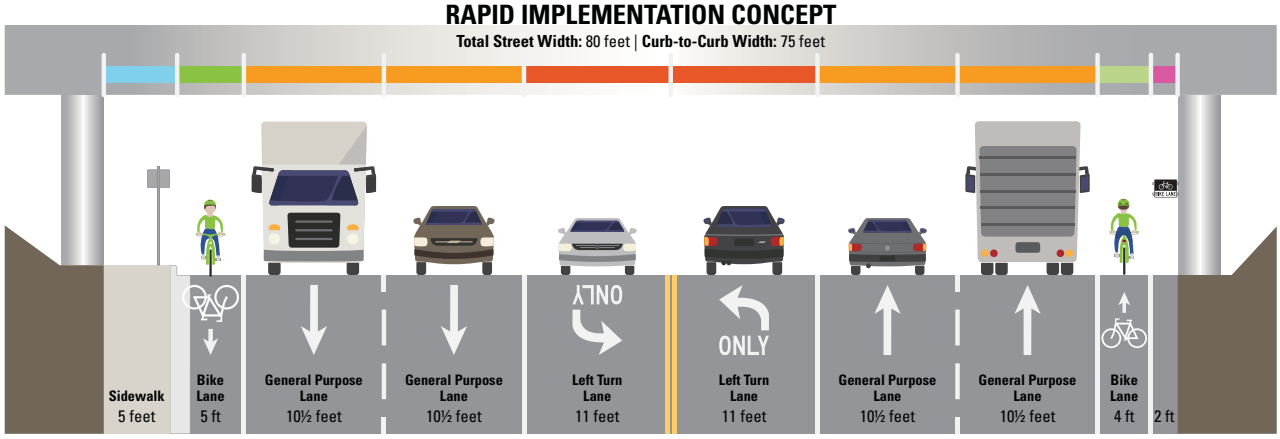

PROJECT IDEA PBC-14: SE 8TH ST, LAKE HILLS CONNECTOR

I-405 NB on-ramp to Lake Hills Connector

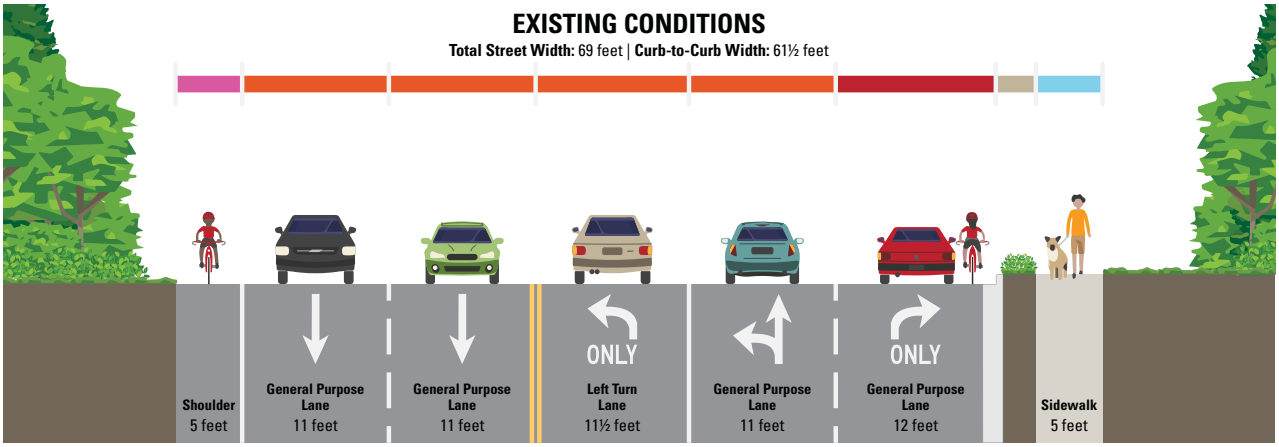

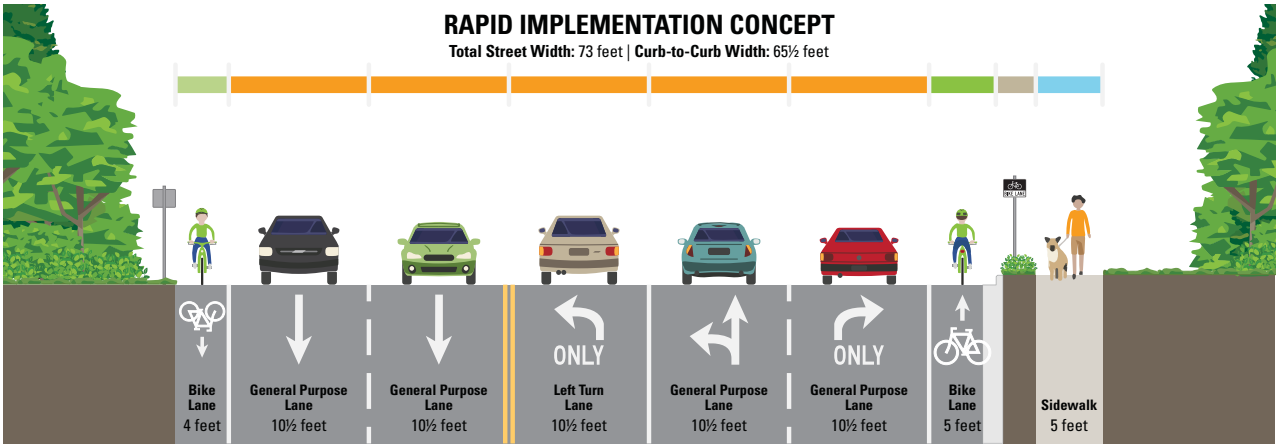

121

PROJECT IDEA PBC-14:
SE 8TH ST, LAKE HILLS CONNECTOR

SE 8th St to 140th Ave SE

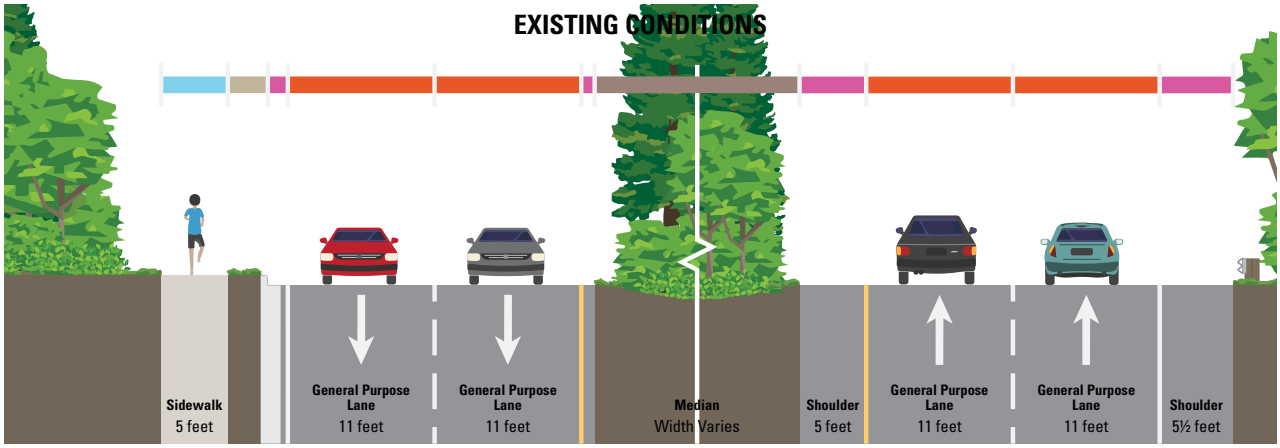

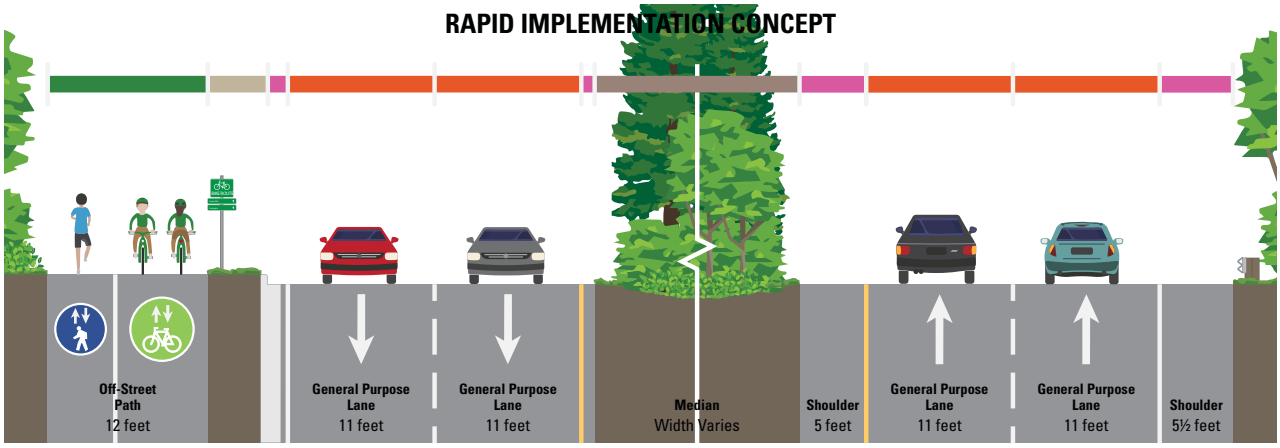

PROJECT IDEA PBC-15: SE 16TH ST

148th Ave SE to 156th Ave SE

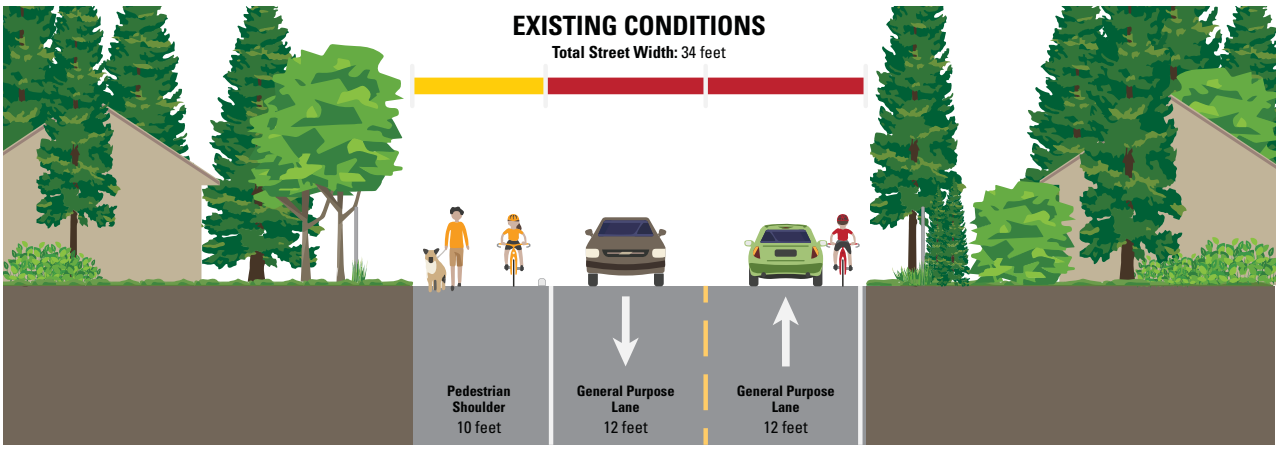

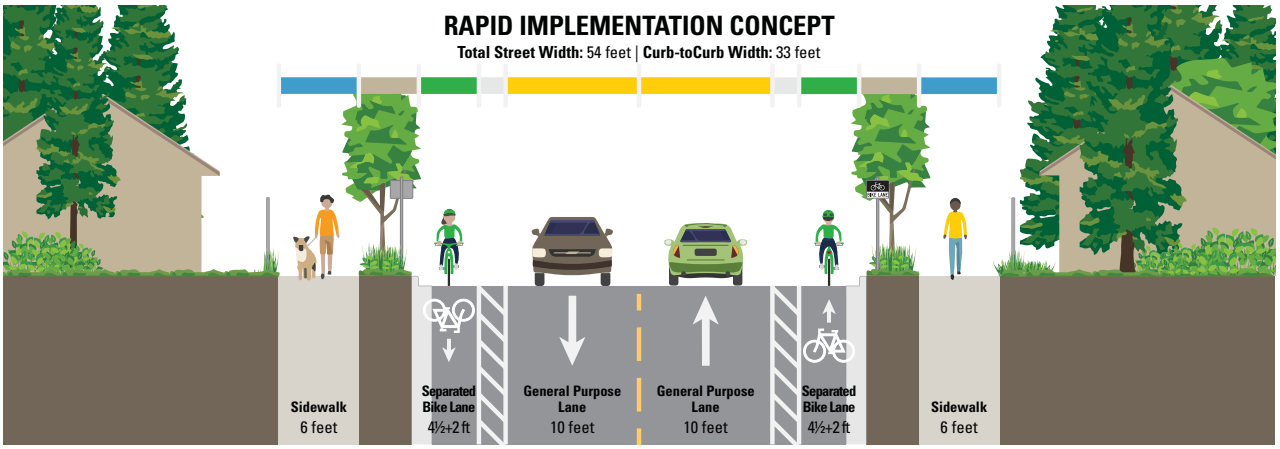

PROJECT IDEA PBC-16:
SE 38TH ST

I-90 Pedestrian Bridge to SE Allen Rd

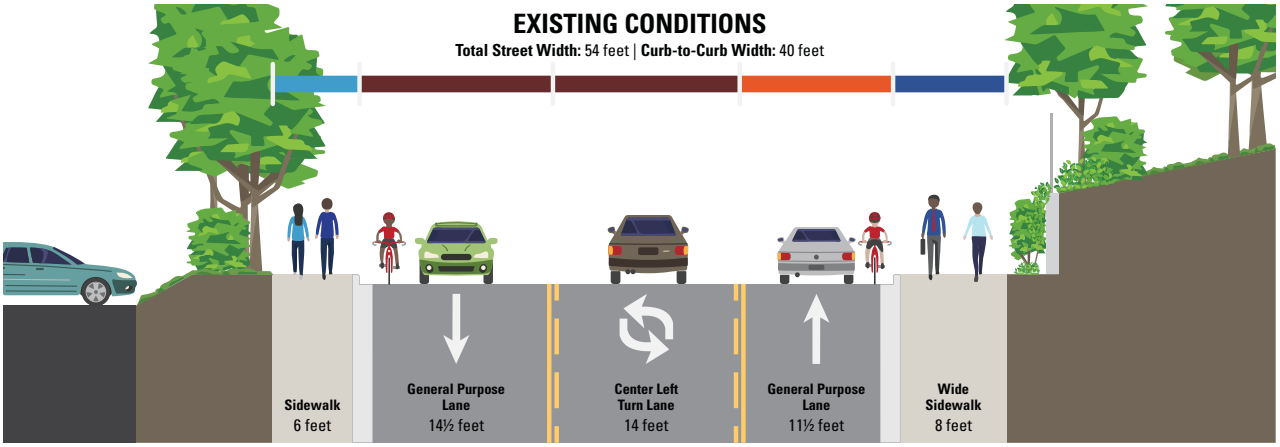

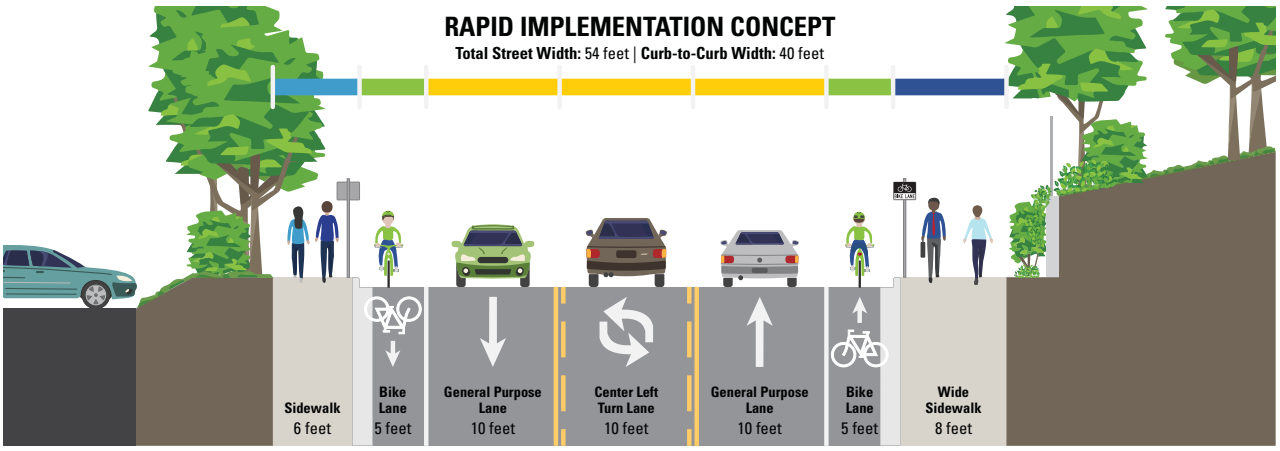

PROJECT IDEA PBC-16: SE 38TH ST

SE Allen Rd to 150th Ave SE

EXISTING CONDITIONS

Total Street Width: 86 feet | **Curb-to-Curb Width:** 70 feet

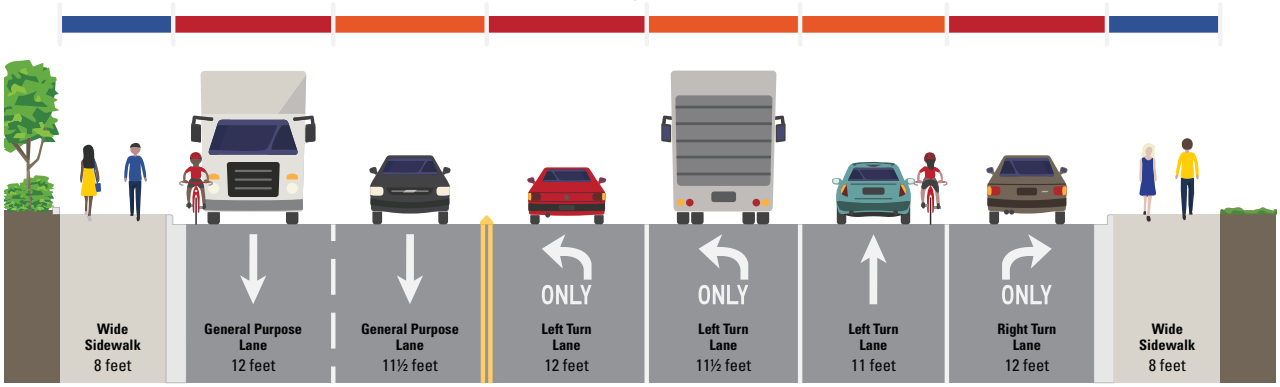

RAPID IMPLEMENTATION CONCEPT

Total Street Width: 86 feet | **Curb-to-Curb Width:** 70 feet

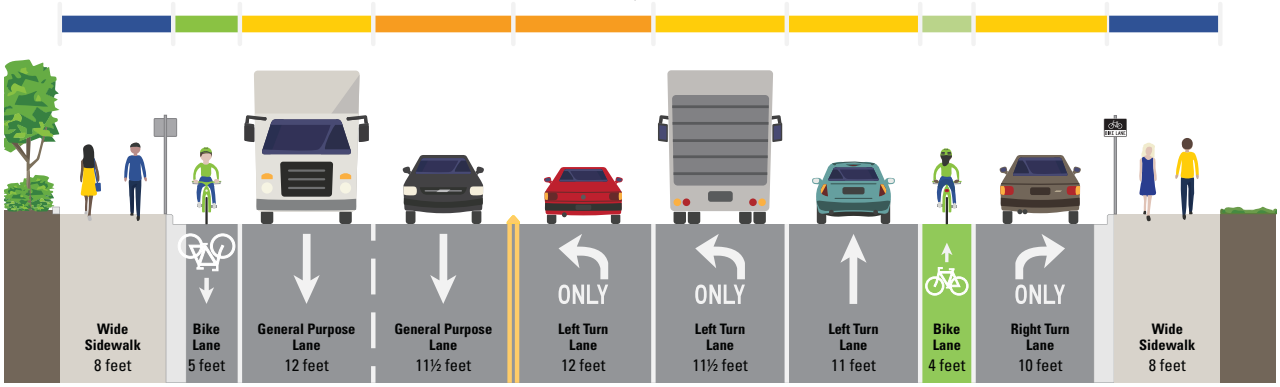

PROJECT IDEA PBC-16: SE 38TH ST

150th Ave SE to 154th Ave SE

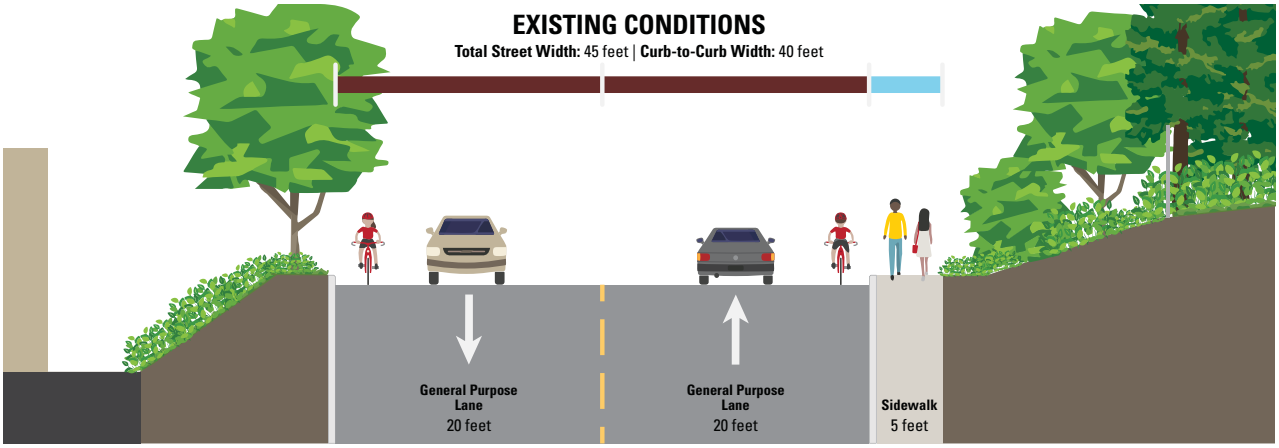

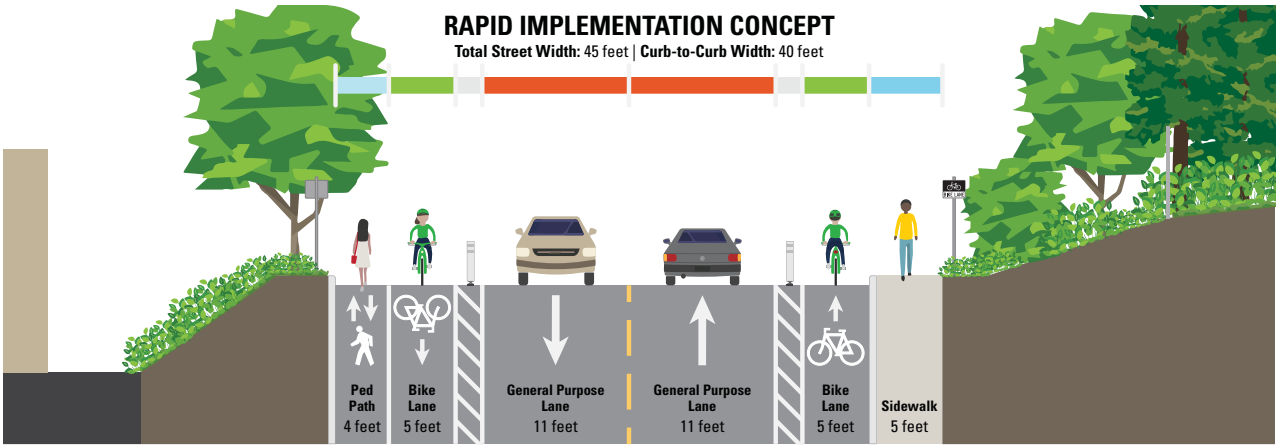

126

PROJECT IDEA PBC-17: LAKE WASHINGTON BLVD SE, SE 60TH ST

Newport Hills Park-and-Ride to SE 60th St

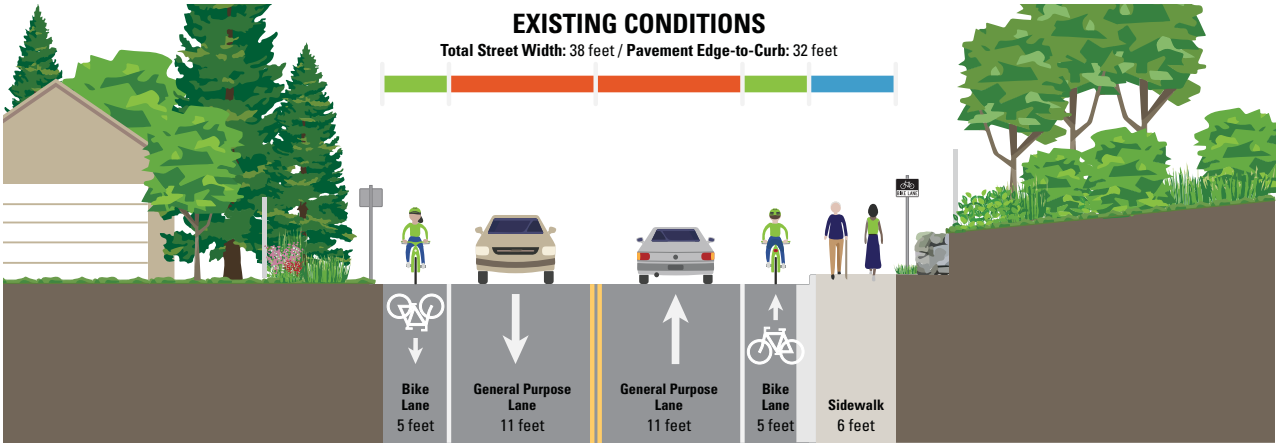

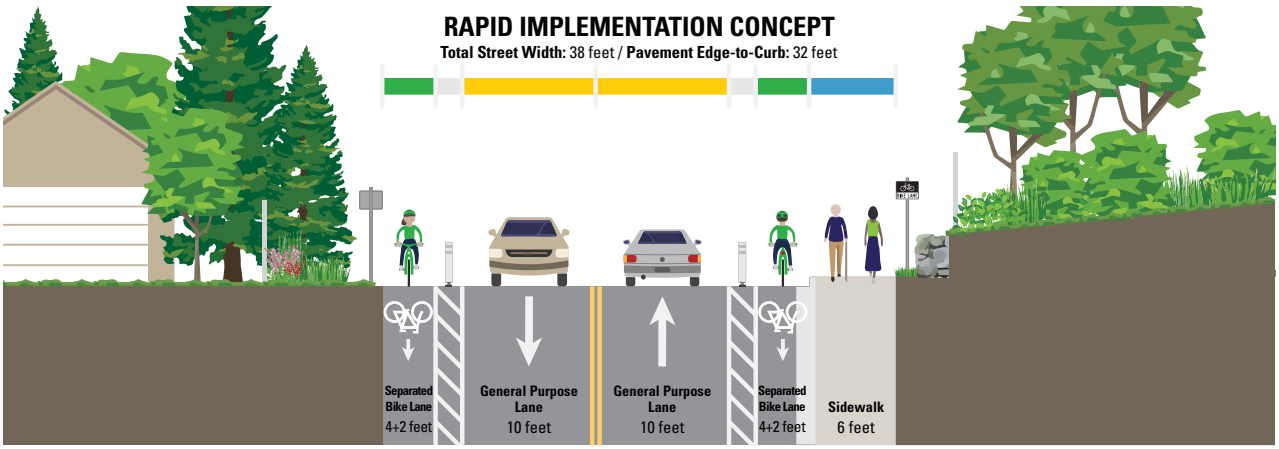

127

PROJECT IDEA PBC-17: LAKE WASHINGTON BLVD SE, SE 60TH ST

116th Ave SE to 120th Ave SE

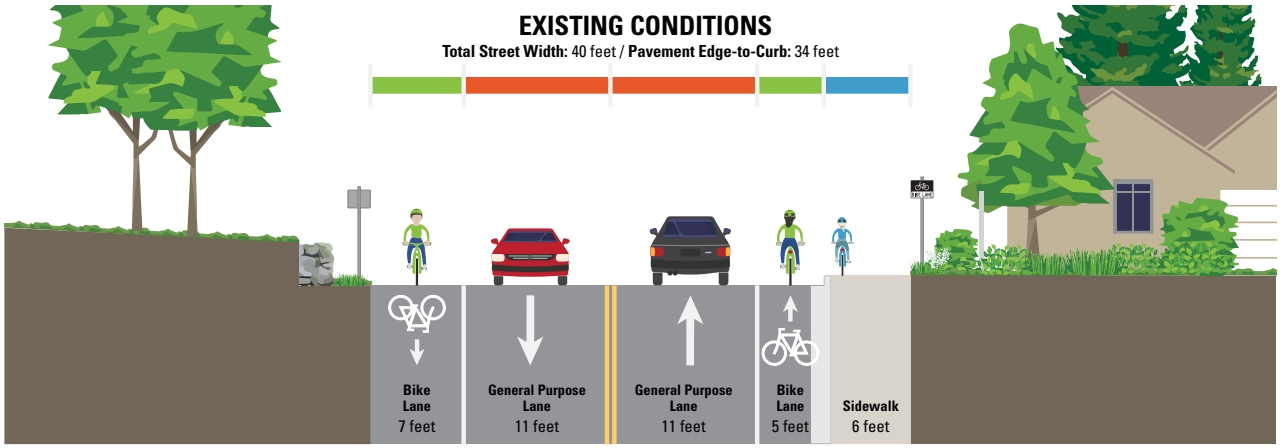

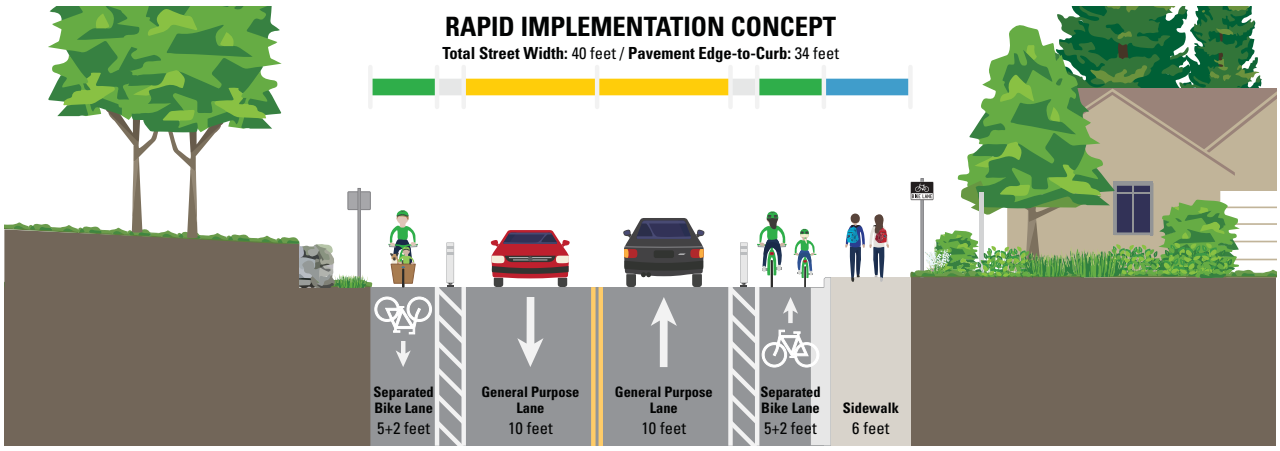

128

PROJECT IDEA PBC-17: LAKE WASHINGTON BLVD SE, SE 60TH ST

120th Ave SE to 119th Ave SE

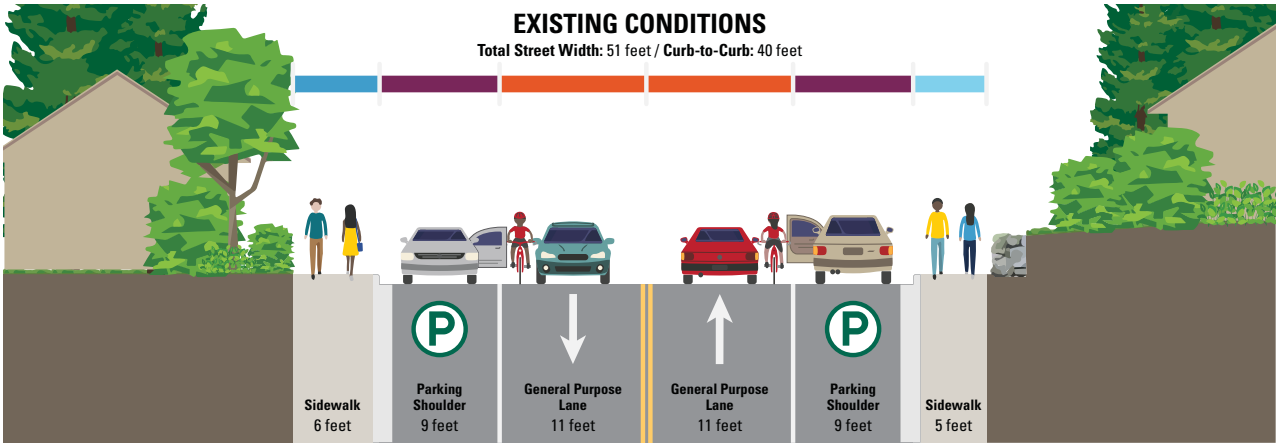

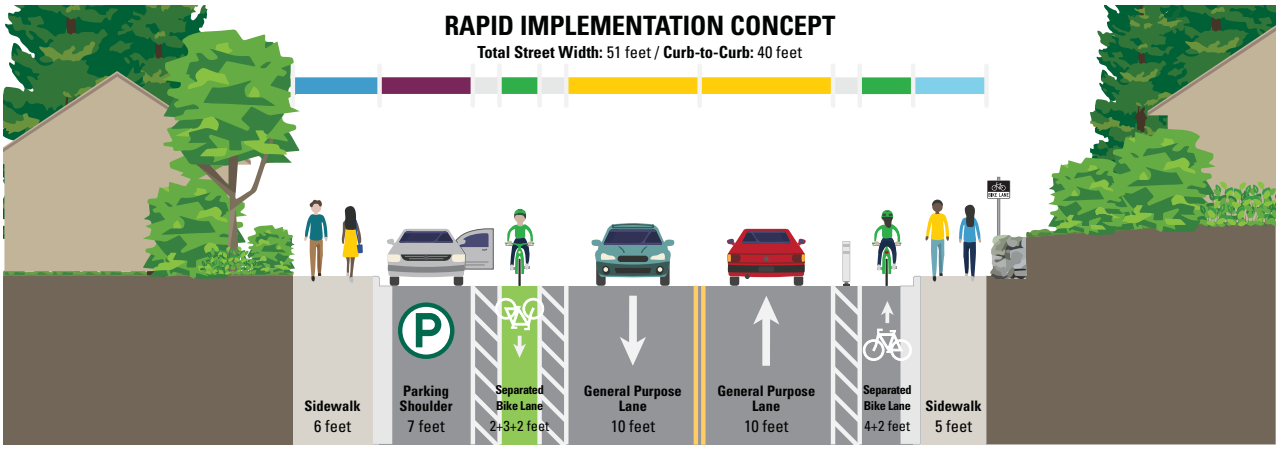

129

PROJECT IDEA PBC-17: LAKE WASHINGTON BLVD SE, SE 60TH ST

119th Ave SE 123rd Ave SE

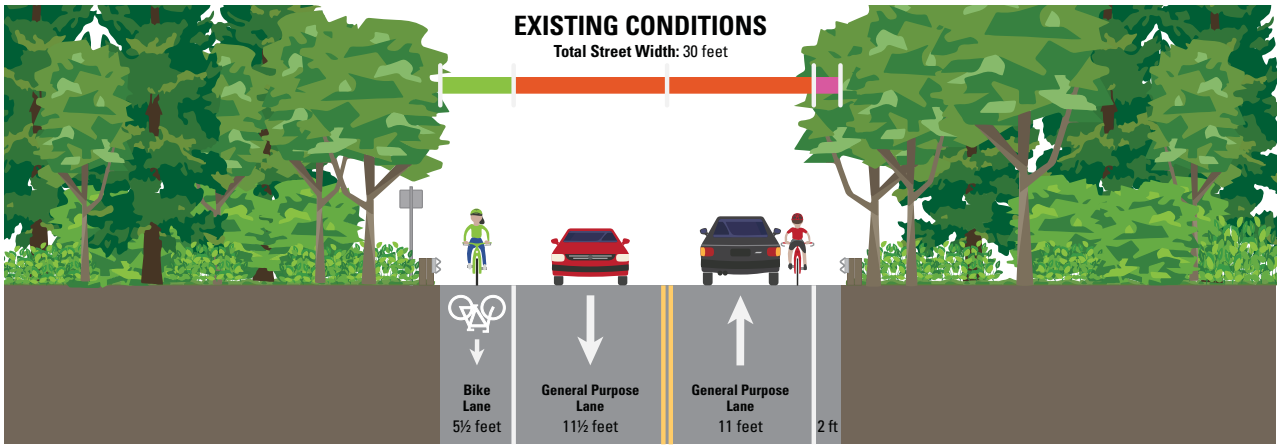

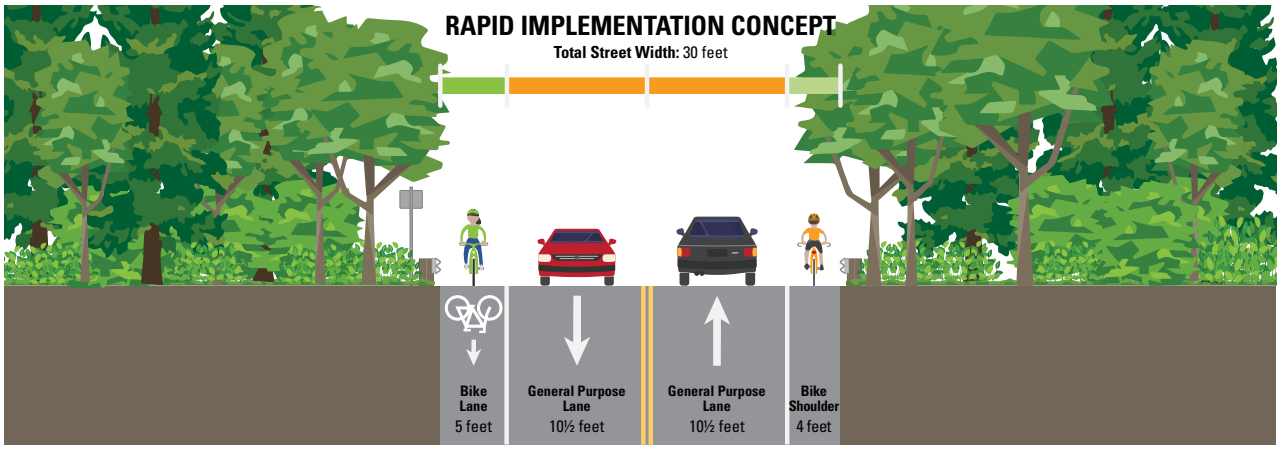

PROJECT IDEA PBC-18: FORREST DR SE

Coal Creek Pkwy SE to Highland Dr

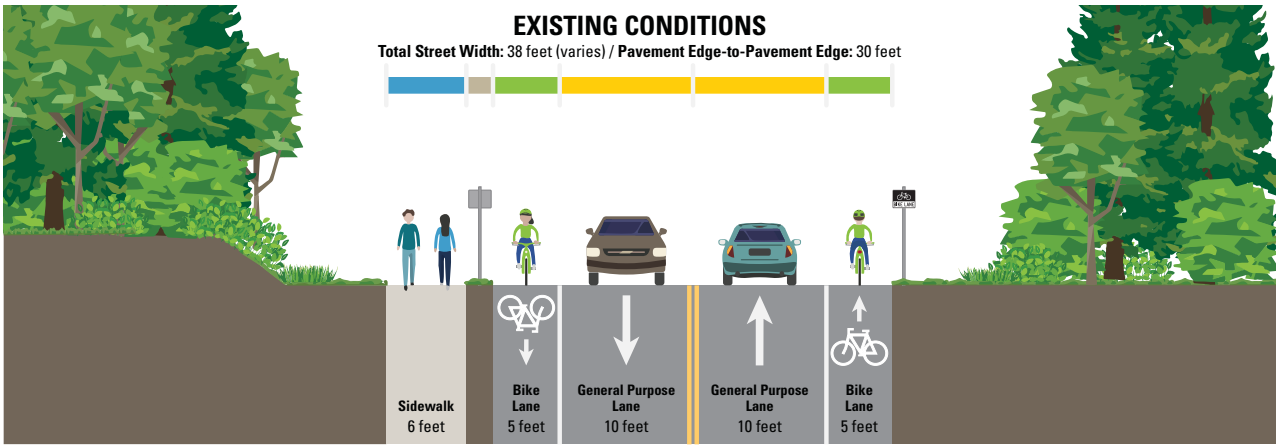

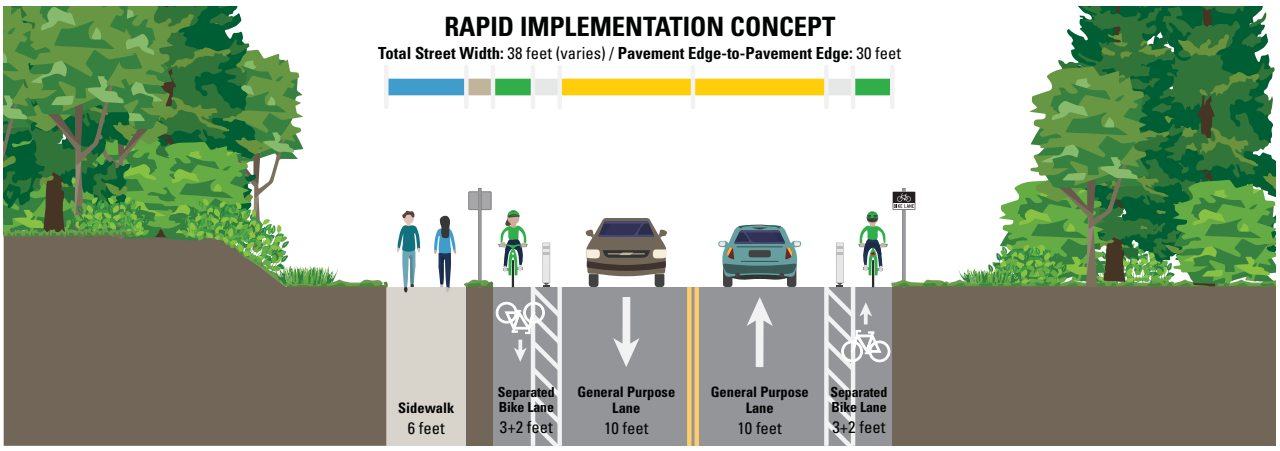

131

PROJECT IDEA PBC-18: FORREST DR SE

SE 63rd to 147th Ave SE

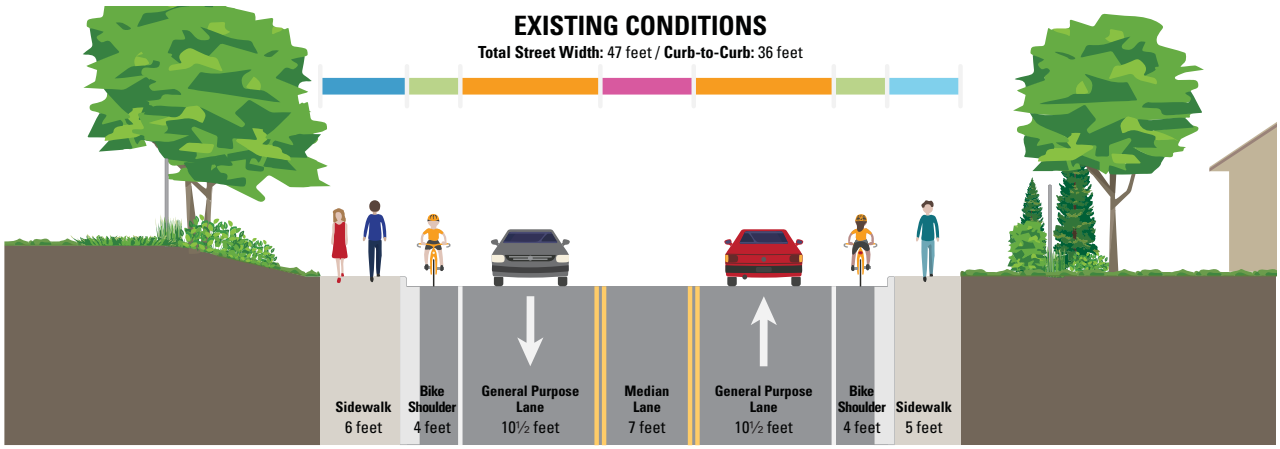

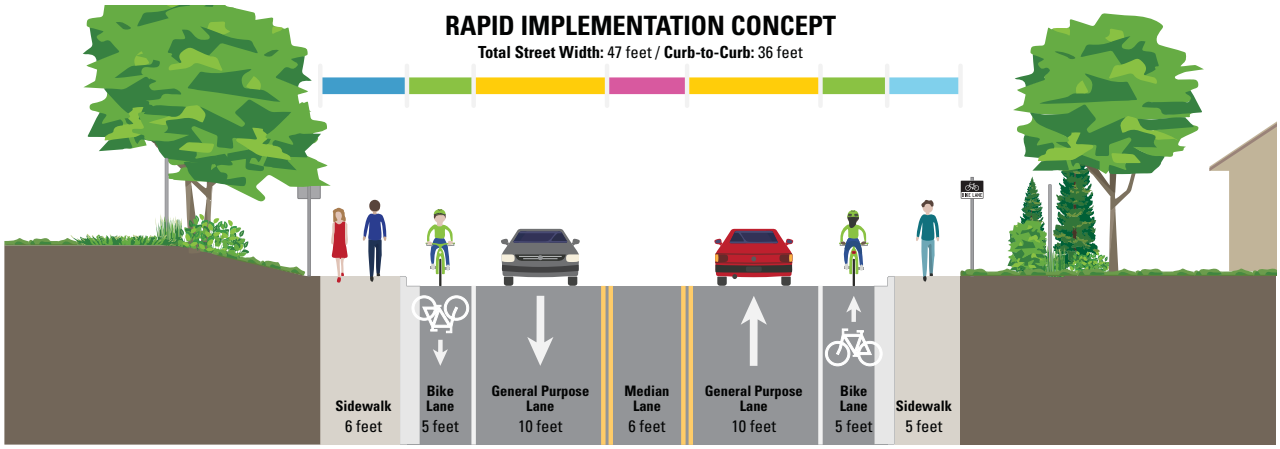

132 PROJECT IDEA PBC-18: FORREST DR SE

147th Ave SE to 148th Ave SE

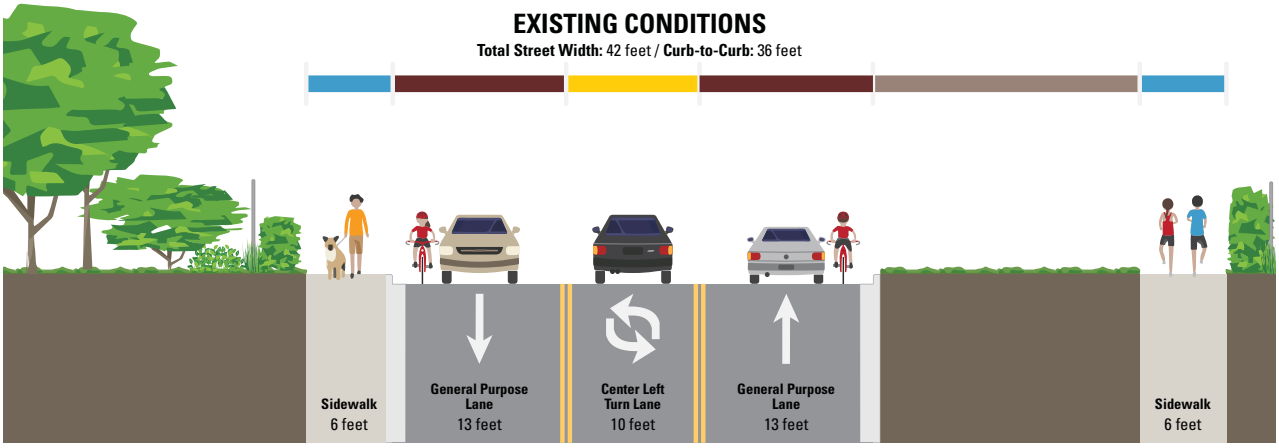

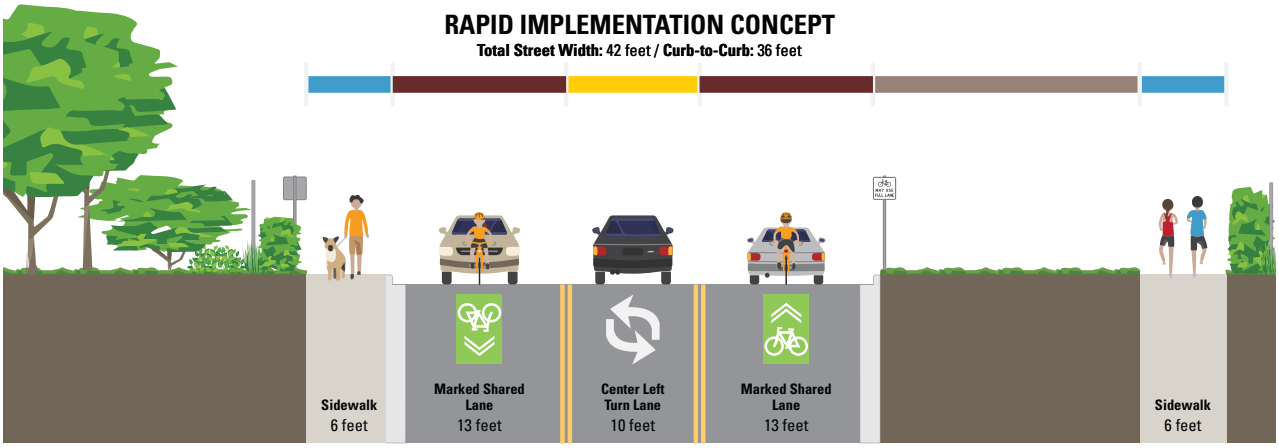

133

PROJECT IDEA PBC-18: FORREST DR SE

148th Ave SE Lakemont Blvd SE

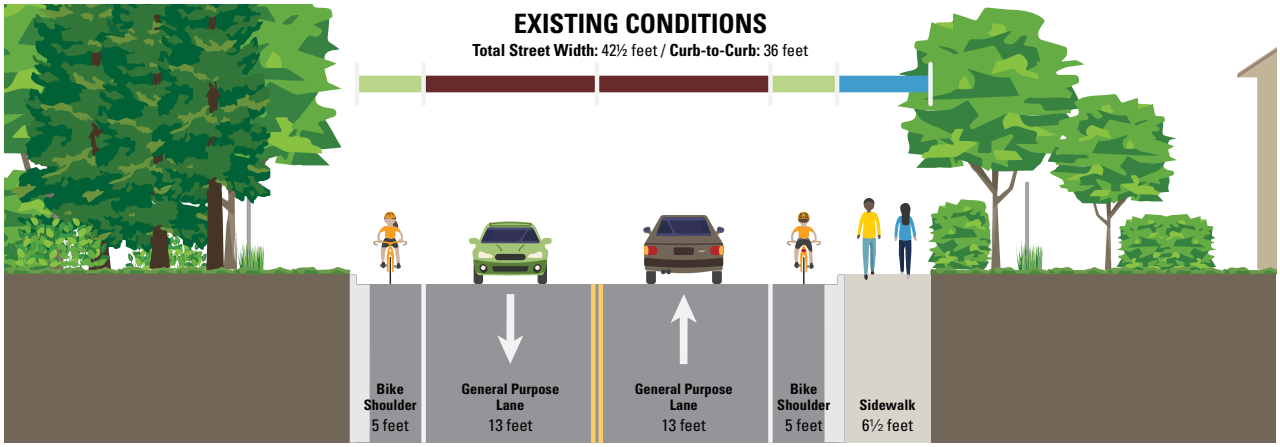

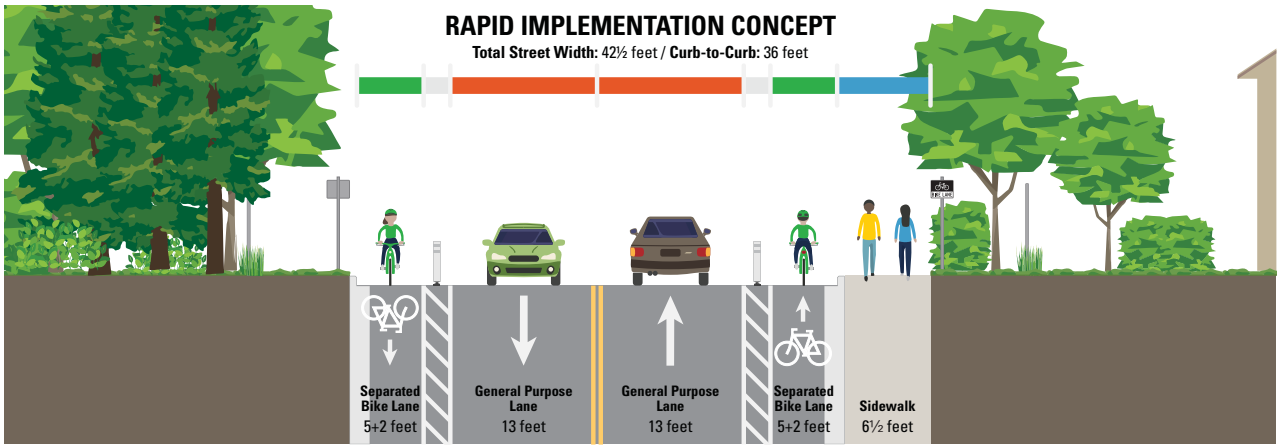

134

PROJECT IDEA PBC-19: LAKEMONT BLVD SE

SE Newport Way to I-90 WB Roundabout

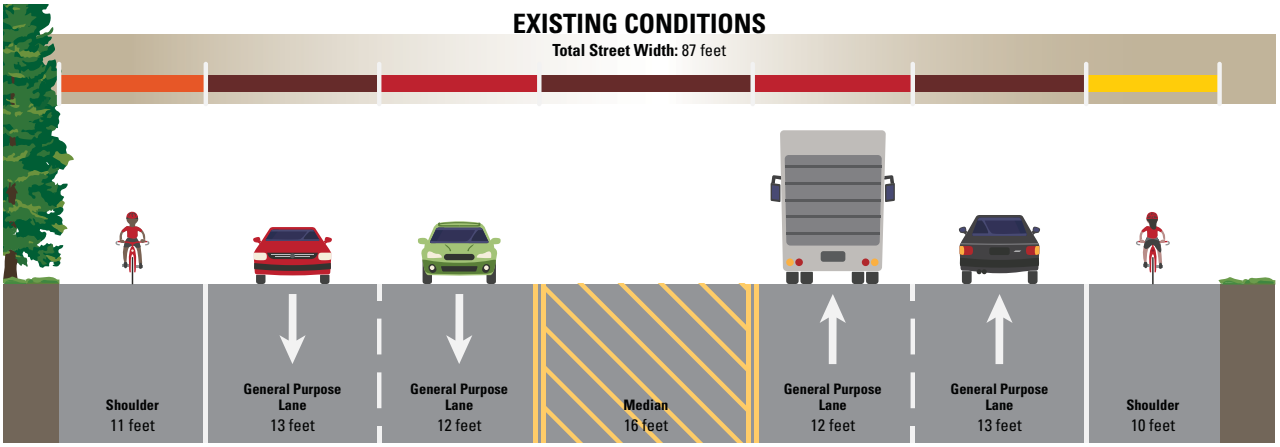

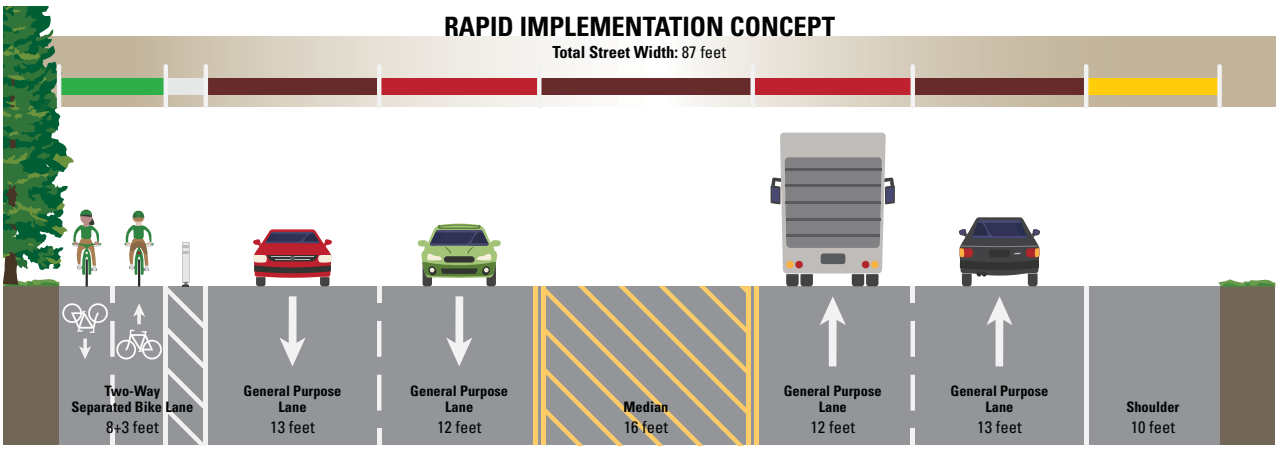

135

PROJECT IDEA PBC-19: LAKEMONT BLVD SE

I-90 WB Roundabout to W. Lk. Sammamish Pkwy

EXISTING CONDITIONS

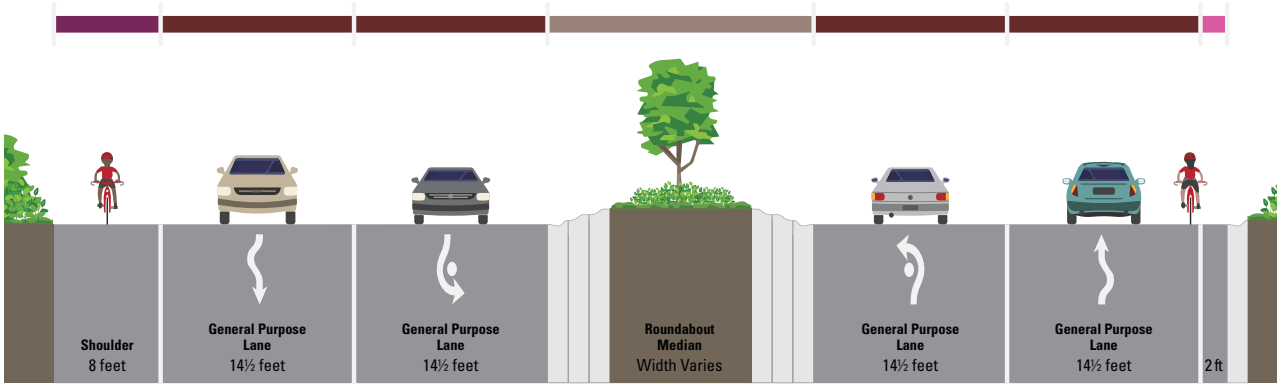
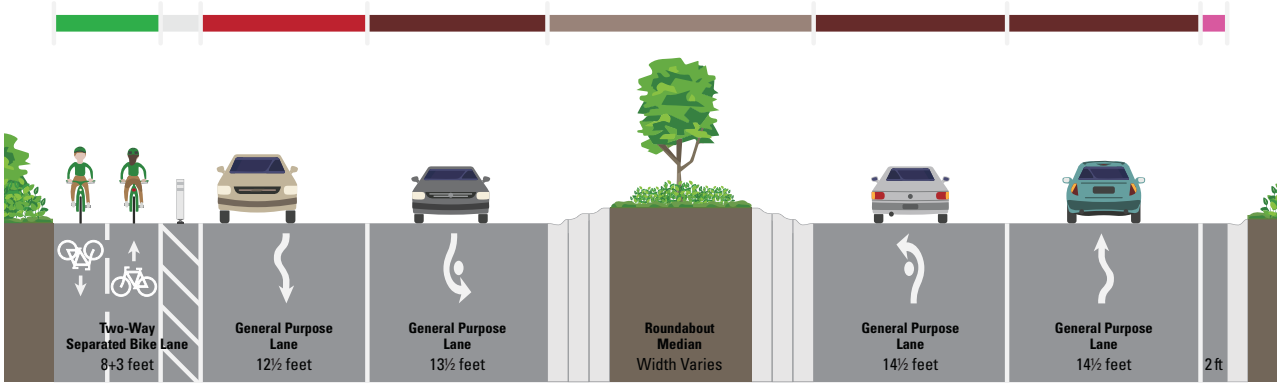
RAPID IMPLEMENTATION CONCEPT